

Technical Report 1

Part 2 of 2

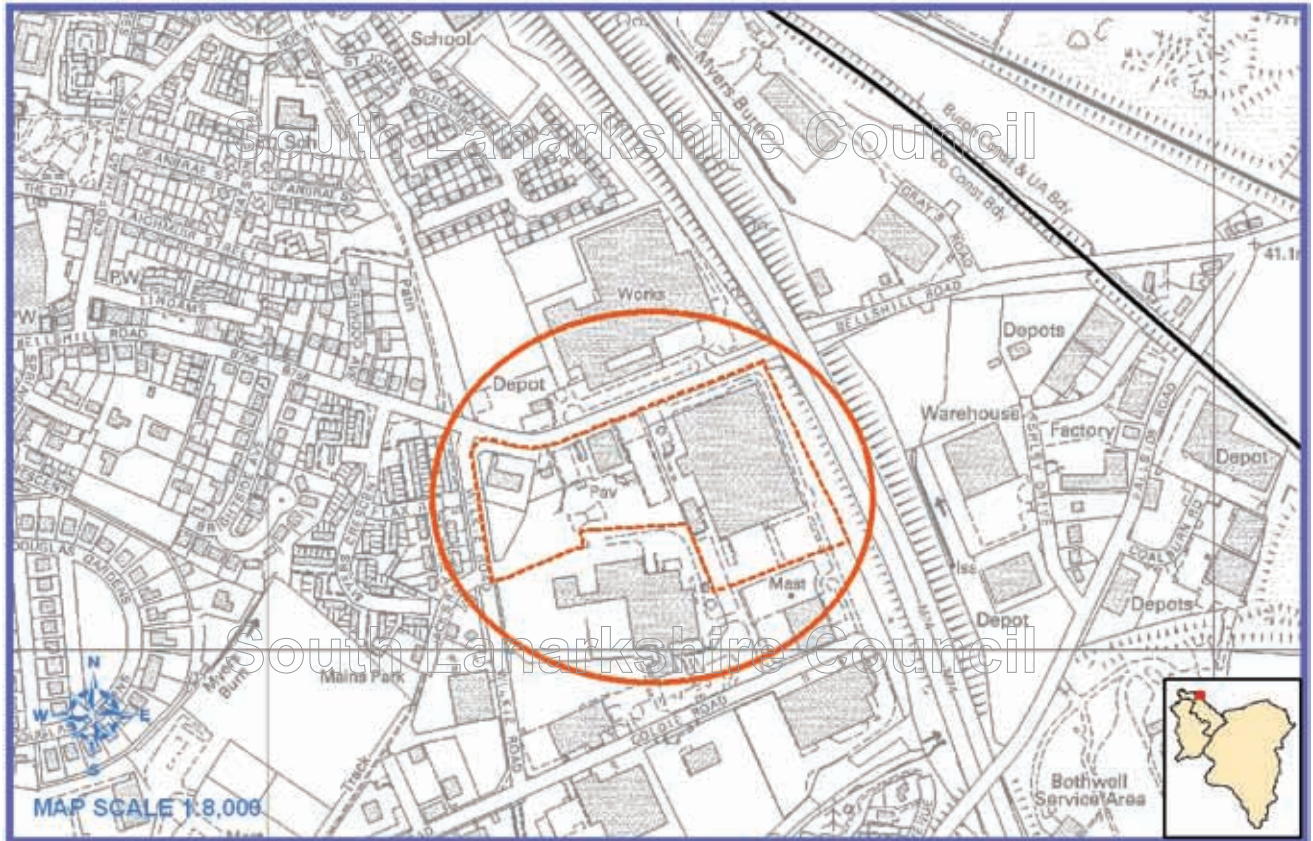
Section 4

Potential masterplan sites

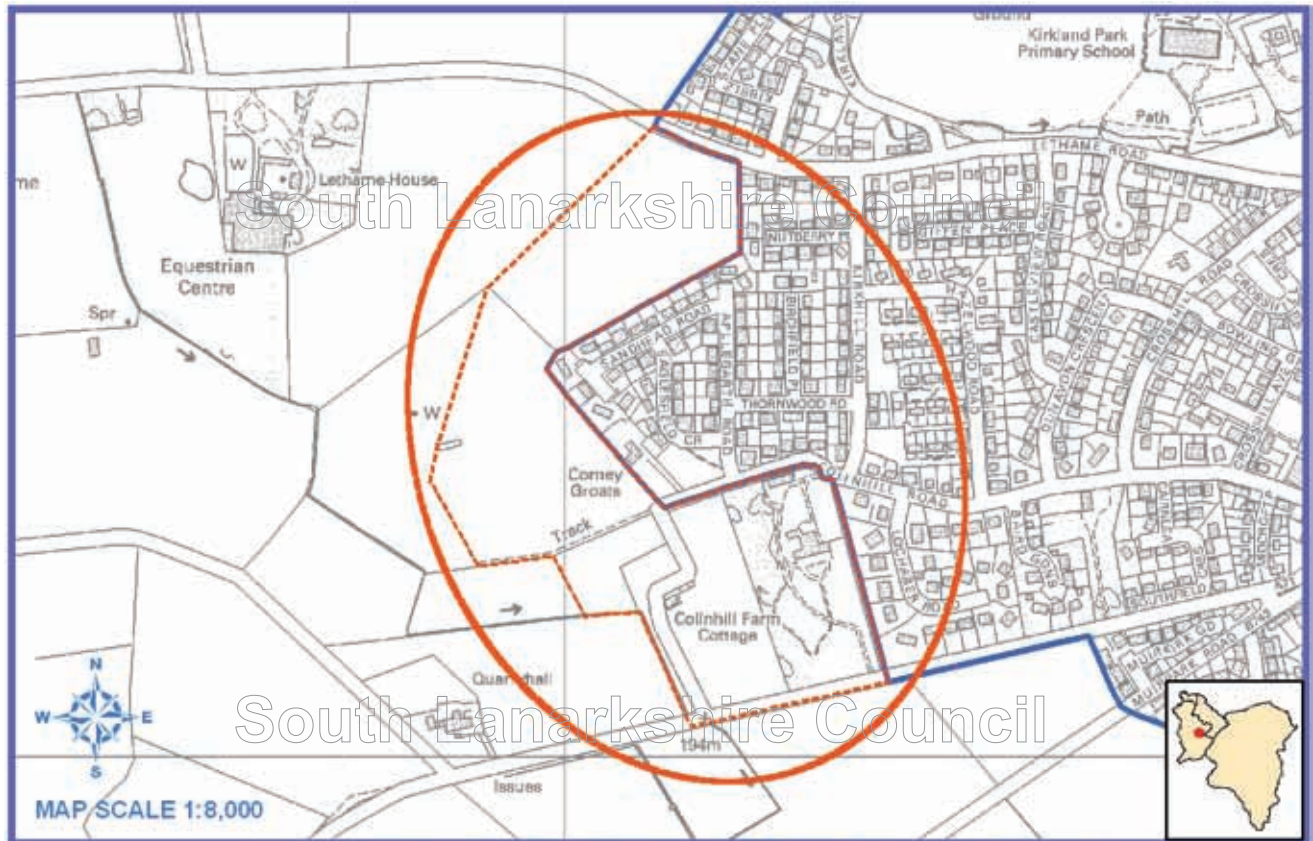
For further information or to enquire about having this information supplied in an alternative format or language, please phone 01698 455934 or email: planning@southlanarkshire.gov.uk

Section 4 - Potential masterplan sites

Bothwell Park - Bothwell



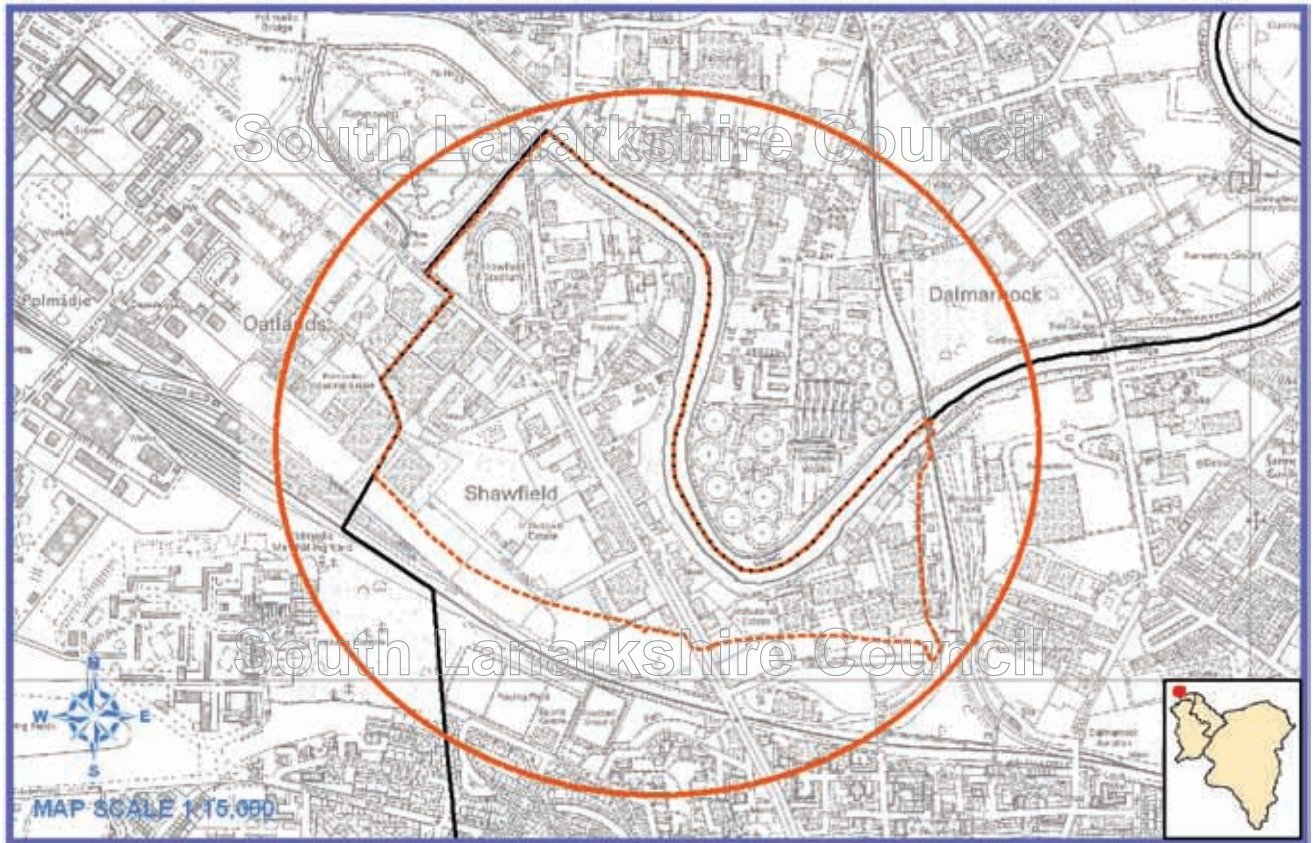
Strathaven West - Strathaven



Section 5

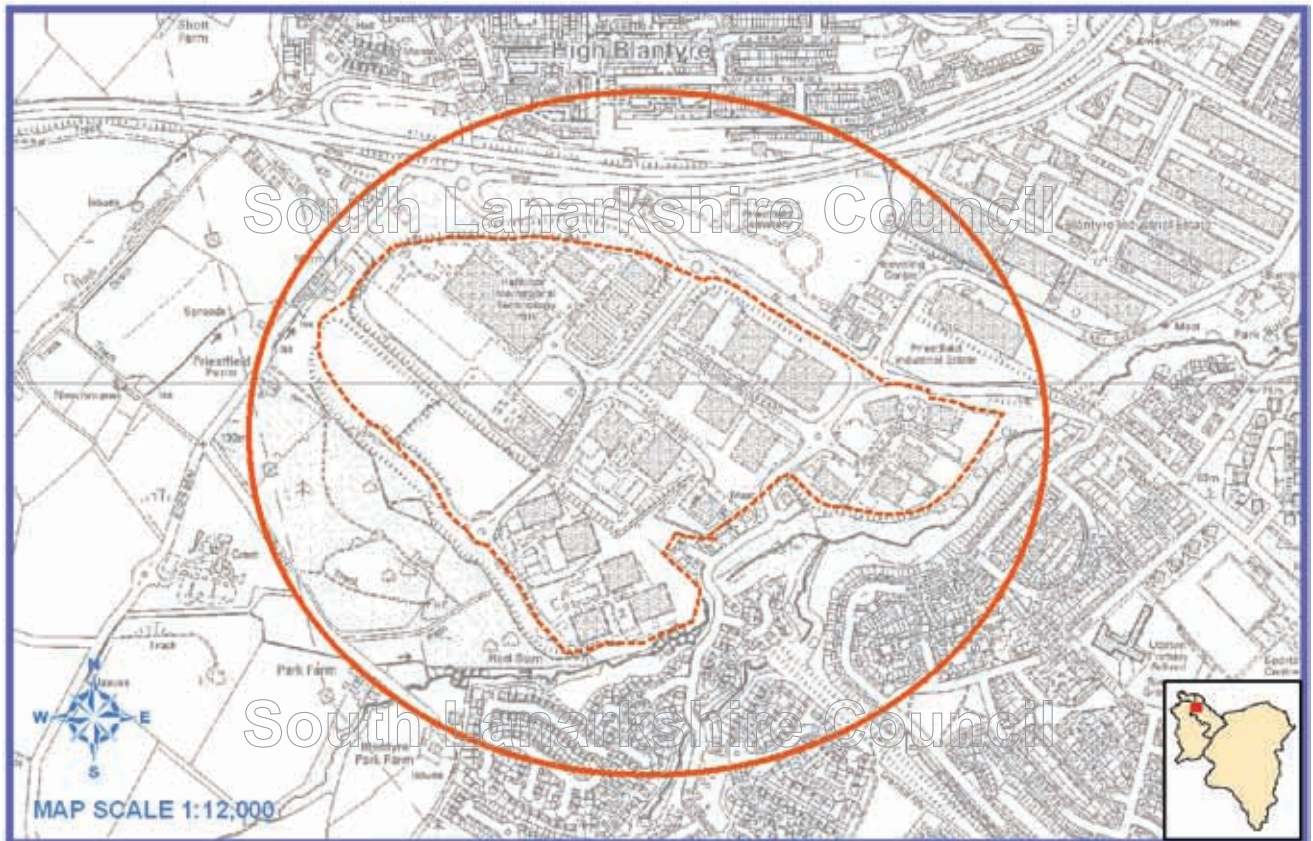
Potential strategic economic and investment locations (SEILs)

Section 5 - Potential strategic economic and investment locations (SEILs)
Clyde Gateway



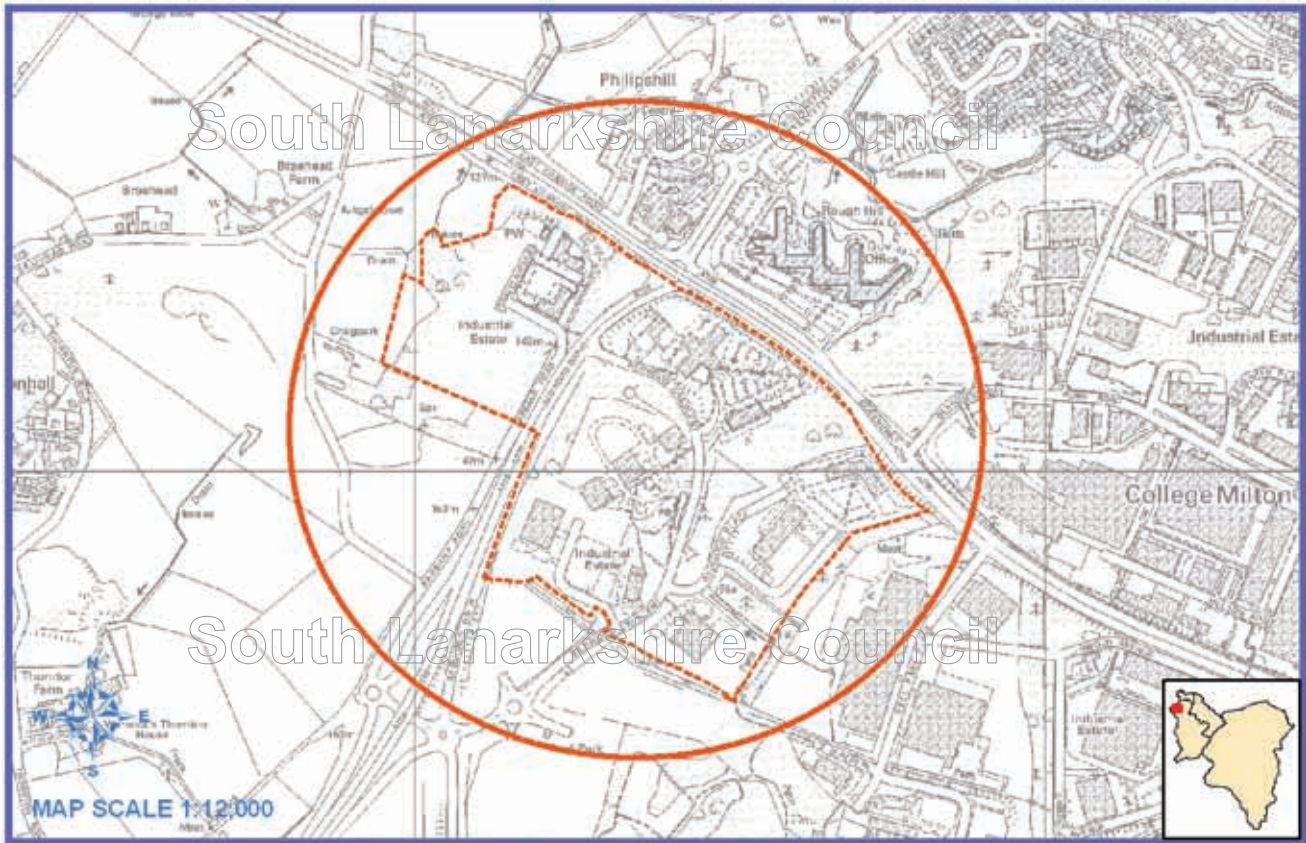
© Crown copyright and database right 2012. All rights reserved. Ordnance Survey Licence number 100020730

Hamilton International Technology Park

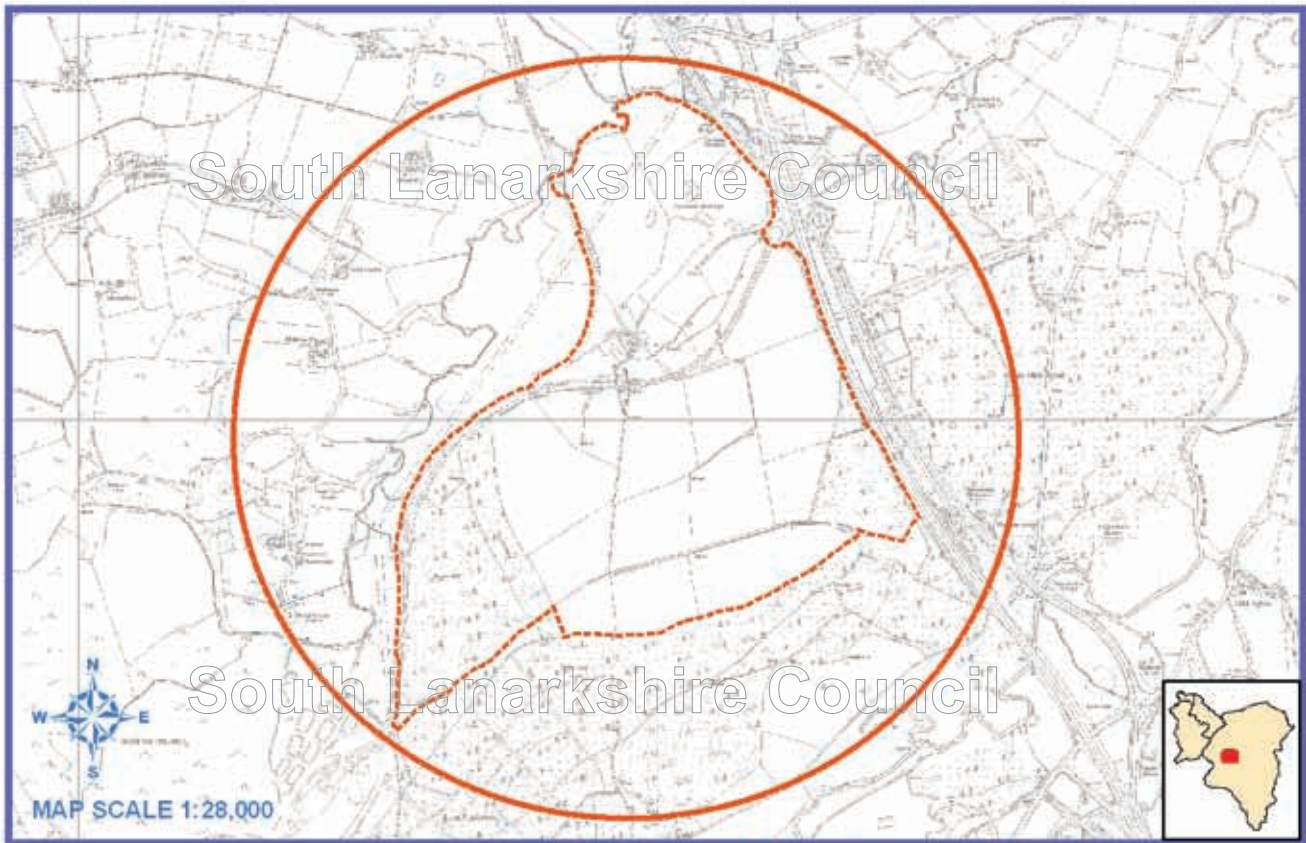


© Crown copyright and database right 2012. All rights reserved. Ordnance Survey Licence number 100020730

Section 5 - Potential strategic economic and investment locations (SEILs)
Peel Park North - East Kilbride



Poneil near Coalburn



Section 5 - Potential strategic economic and investment locations (SEILs)

Scottish Enterprise Technology Park - East Kilbride

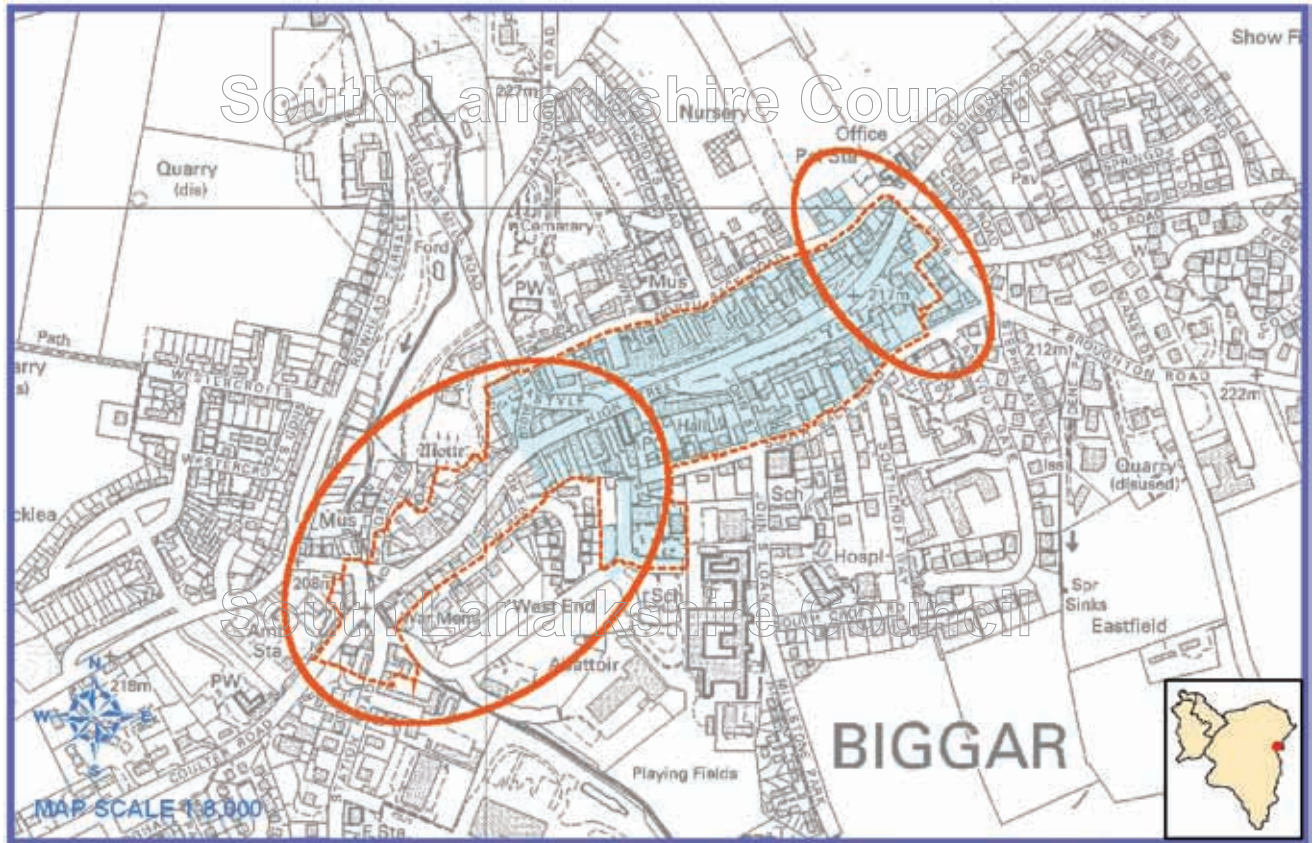


© Crown copyright and database right 2012. All rights reserved. Ordnance Survey Licence number 100020730

Section 6
Potential changes - retail designations

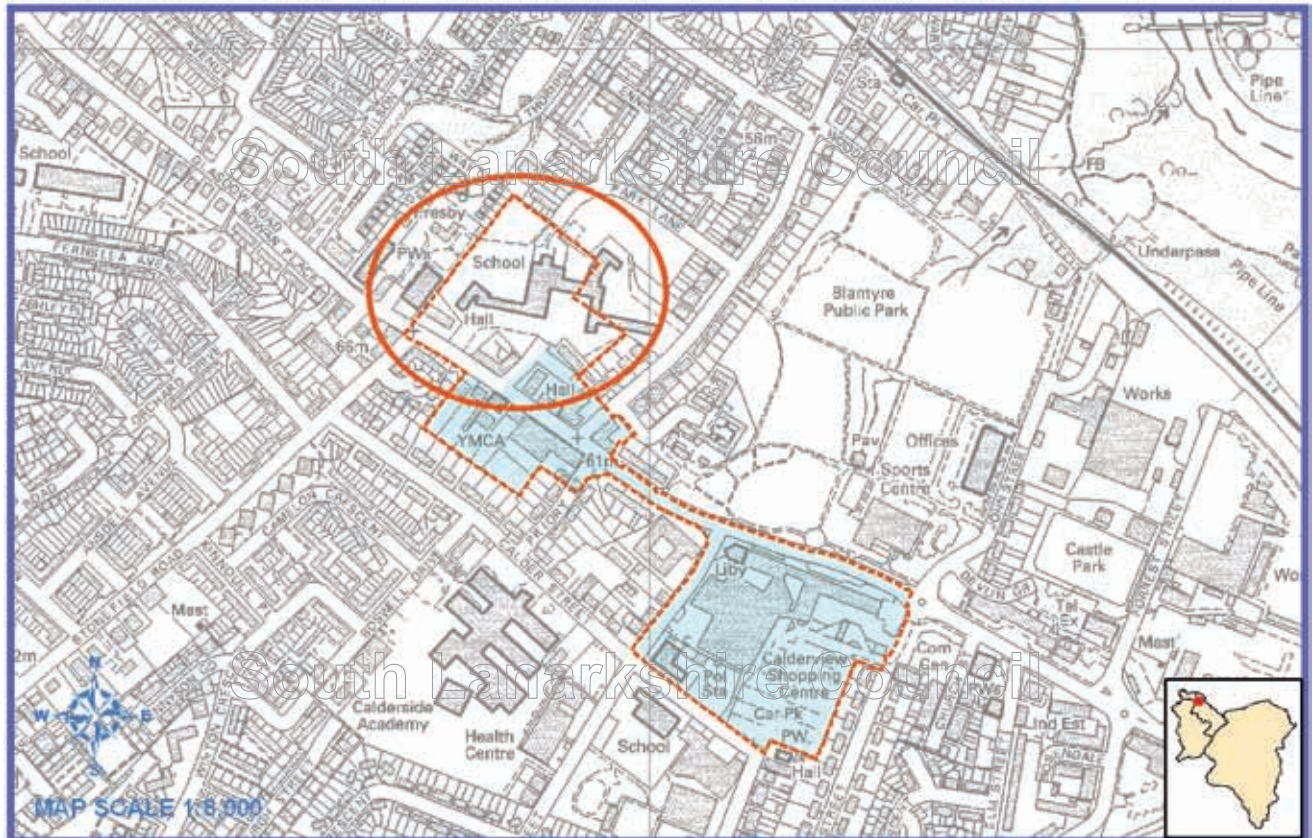
Section 6 - Potential changes - retail designations

Biggar



© Crown copyright and database right 2012. All rights reserved. Ordnance Survey Licence number 100020730

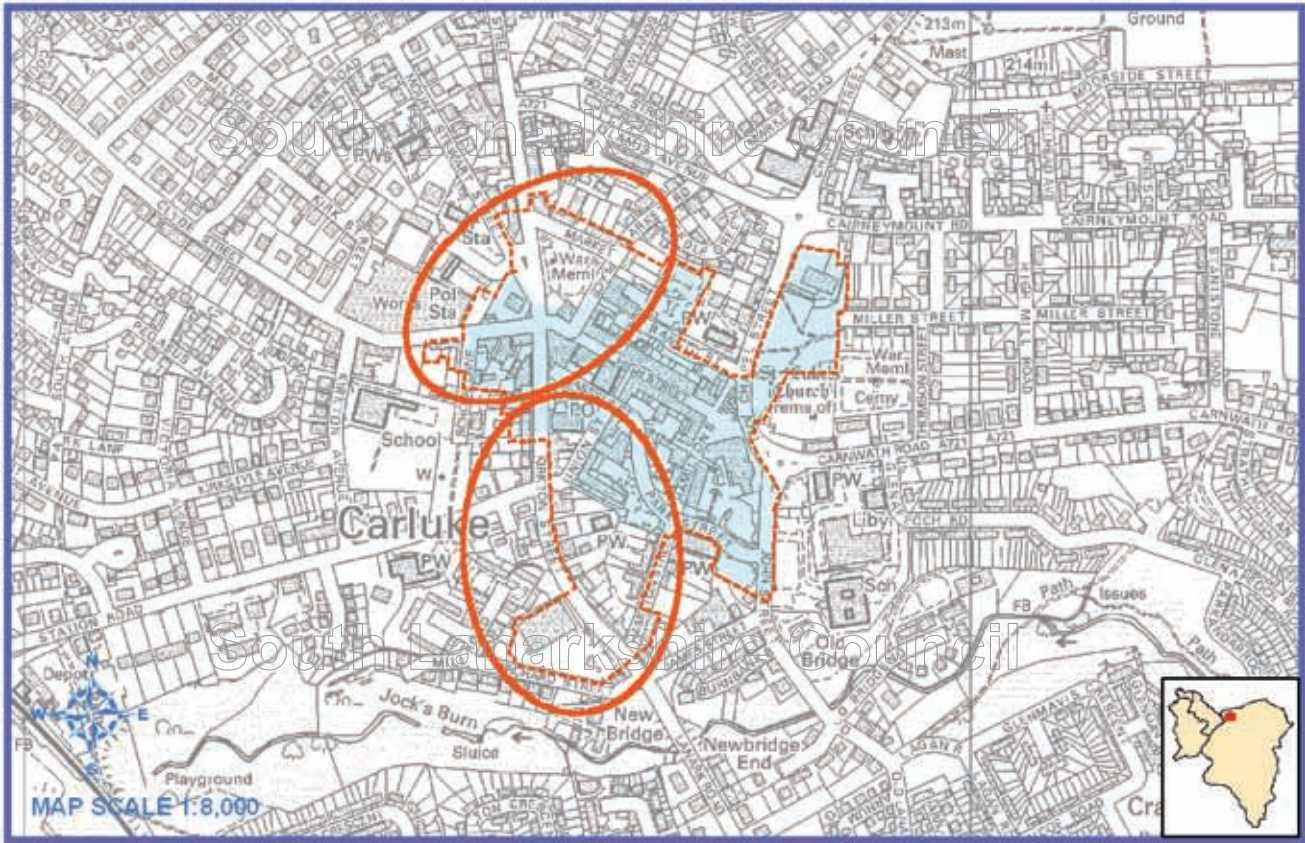
Blantyre



© Crown copyright and database right 2012. All rights reserved. Ordnance Survey Licence number 100020730

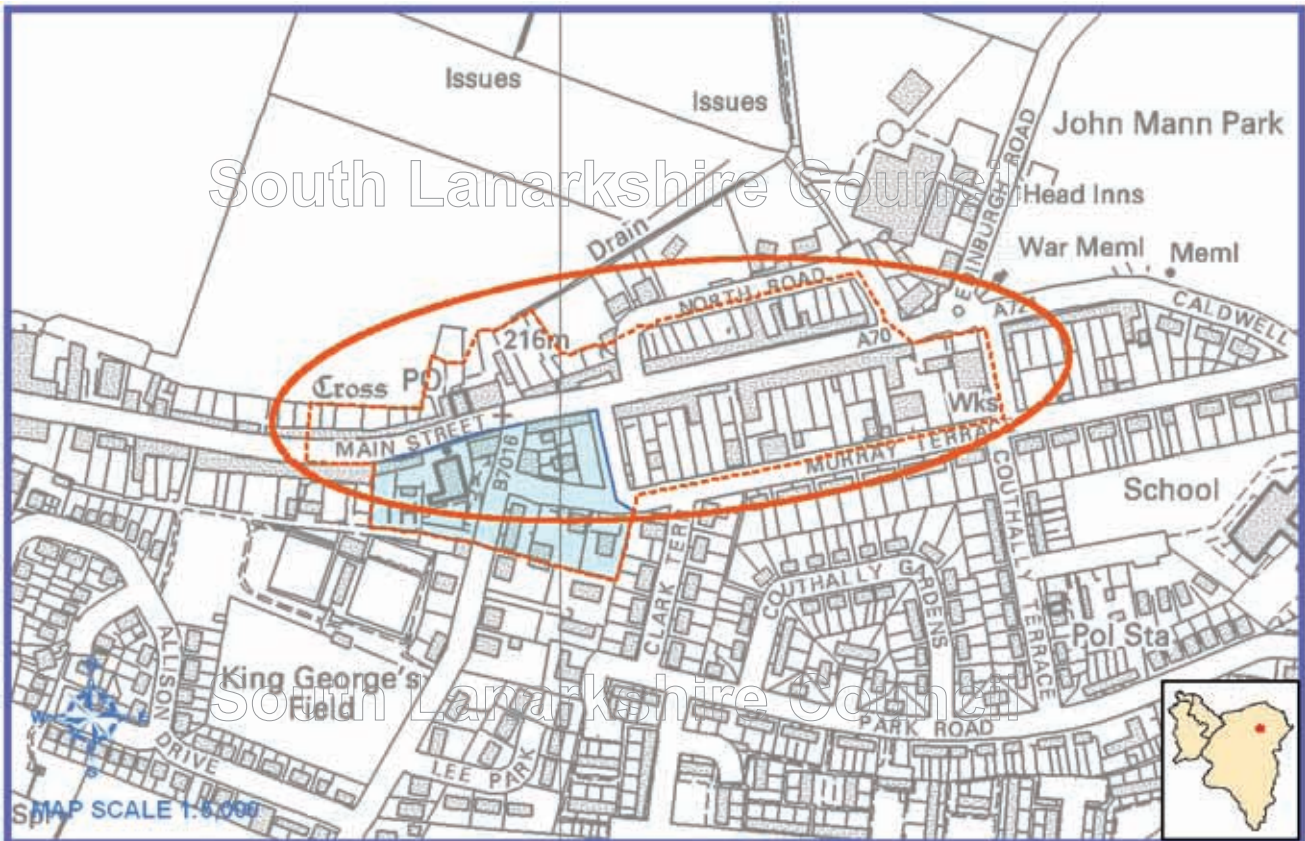
Section 6 - Potential changes - retail designations

Carluke



© Crown copyright and database right 2012. All rights reserved. Ordnance Survey Licence number 100020730

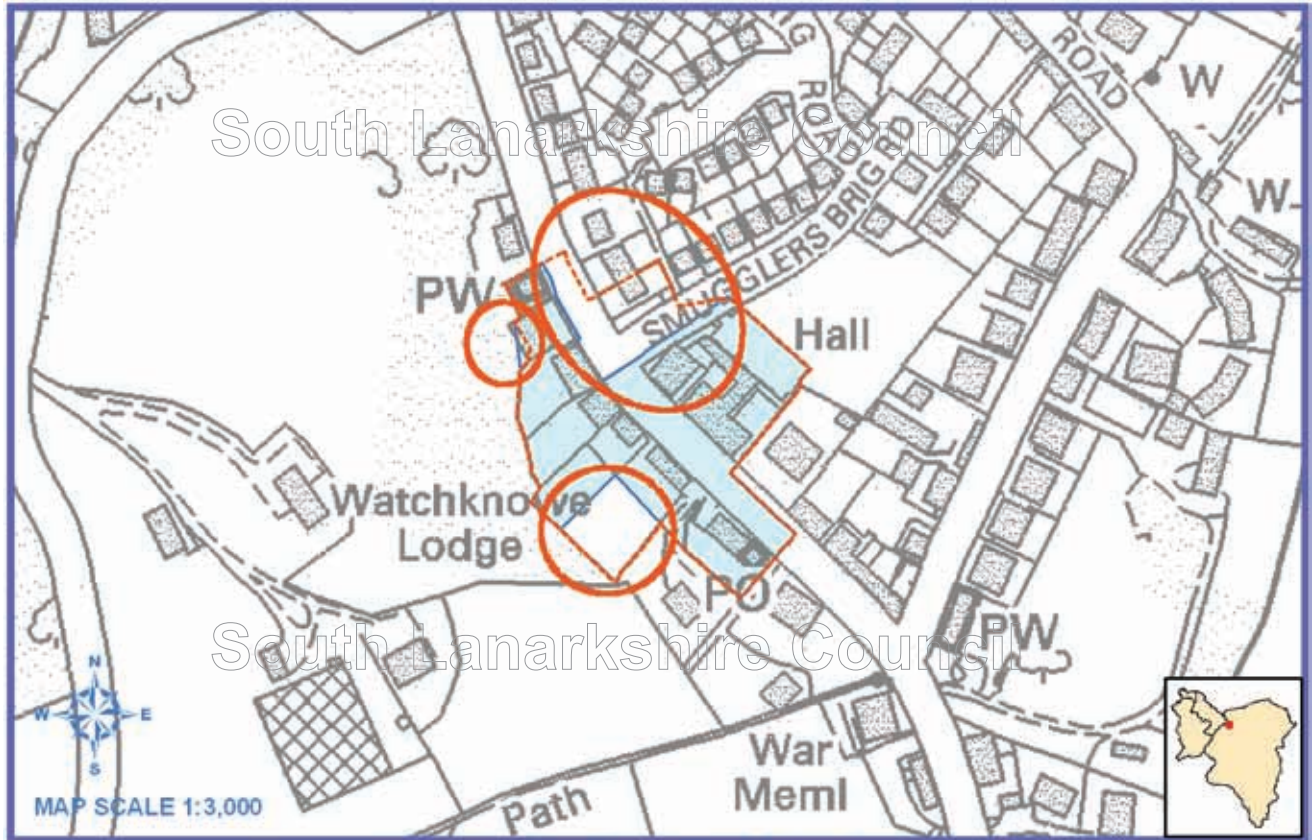
Carnwath



© Crown copyright and database right 2012. All rights reserved. Ordnance Survey Licence number 100020730

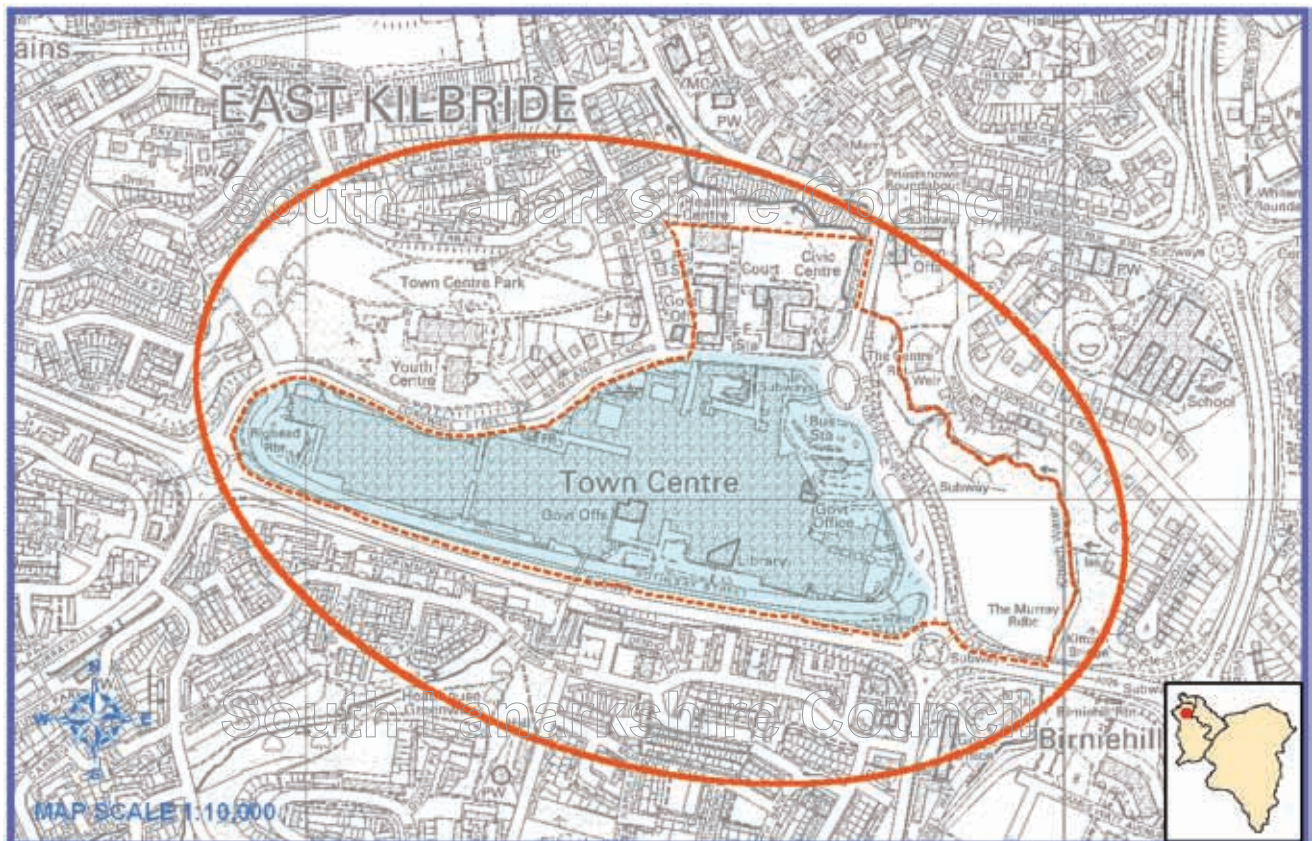
Section 6 - Potential changes - retail designations

Crossford



© Crown copyright and database right 2012. All rights reserved. Ordnance Survey Licence number 100020730

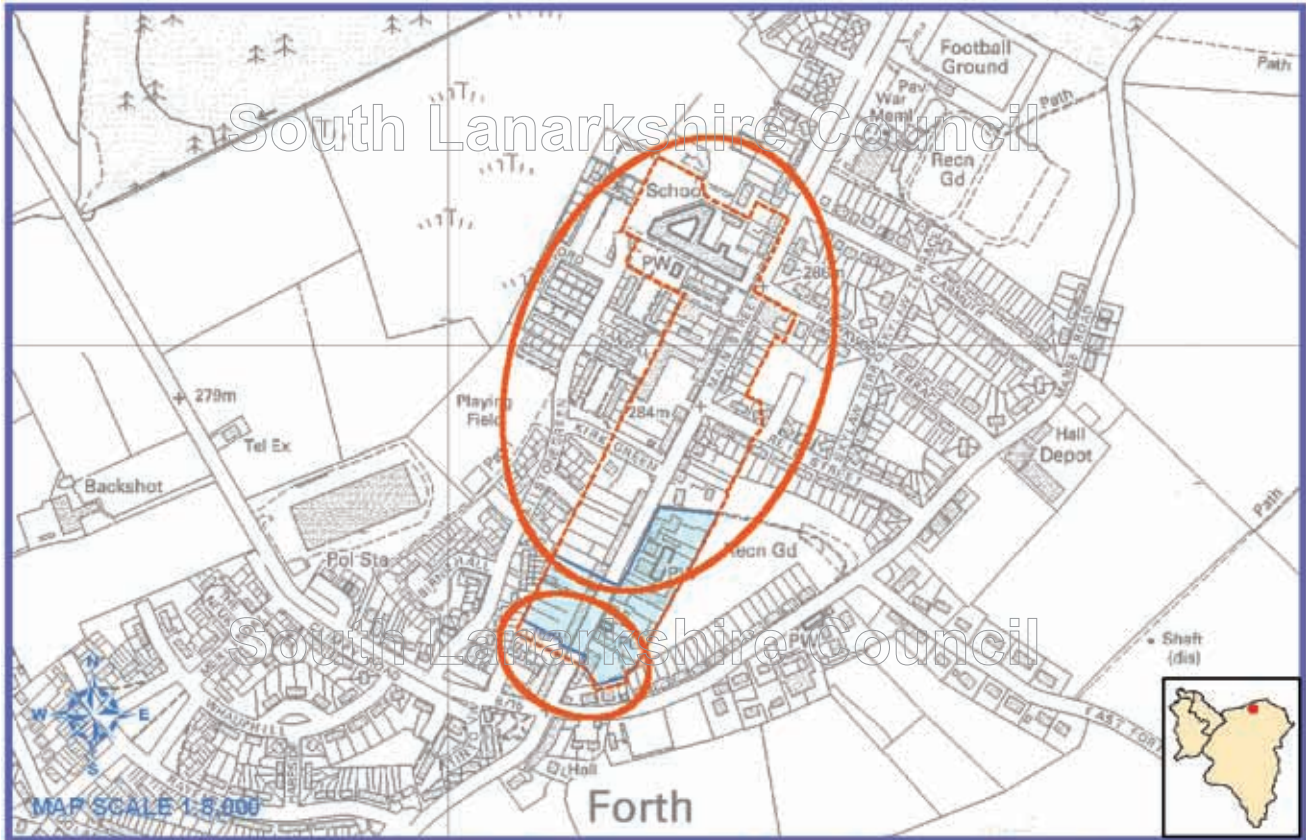
East Kilbride



© Crown copyright and database right 2012. All rights reserved. Ordnance Survey Licence number 100020730

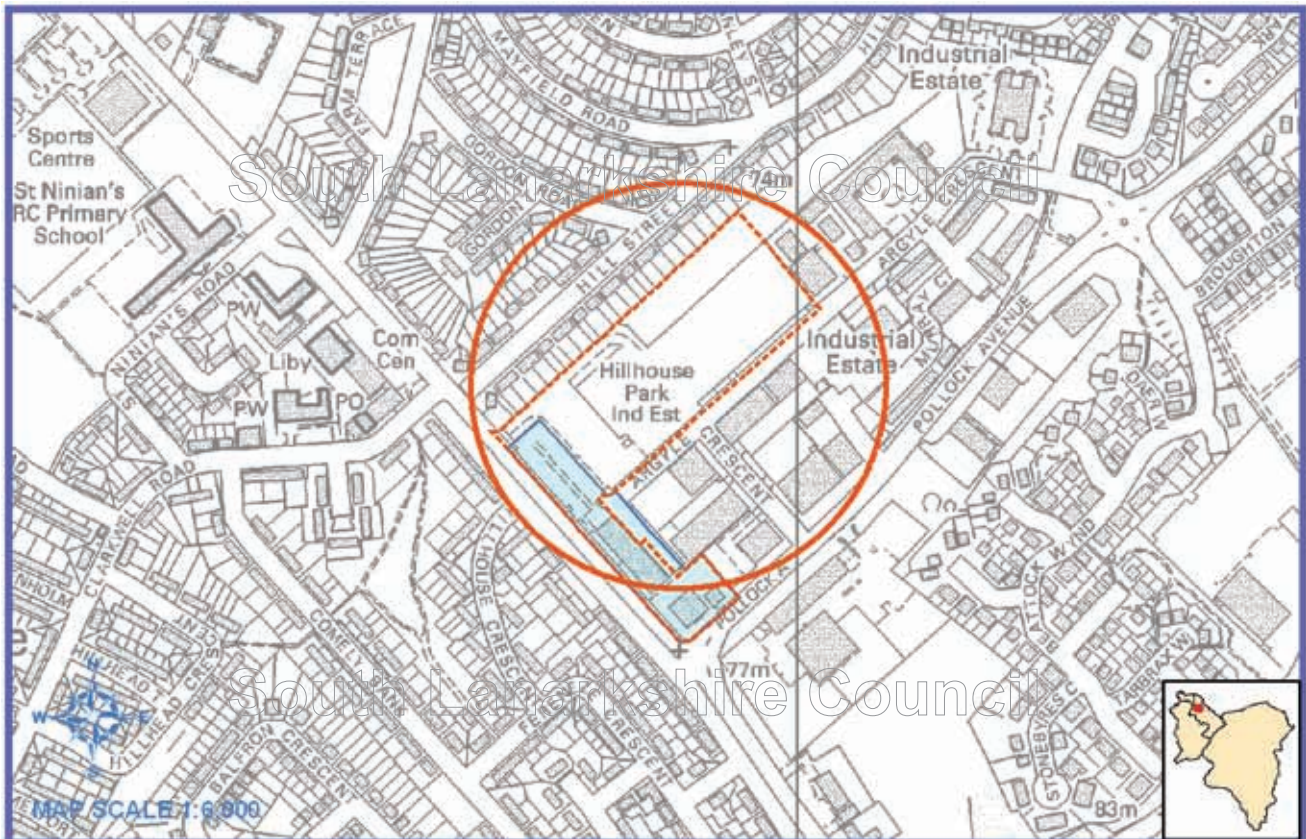
Section 6 - Potential changes - retail designations

Forth



© Crown copyright and database right 2012. All rights reserved. Ordnance Survey Licence number 100020730

Hillhouse - Hamilton



© Crown copyright and database right 2012. All rights reserved. Ordnance Survey Licence number 100020730

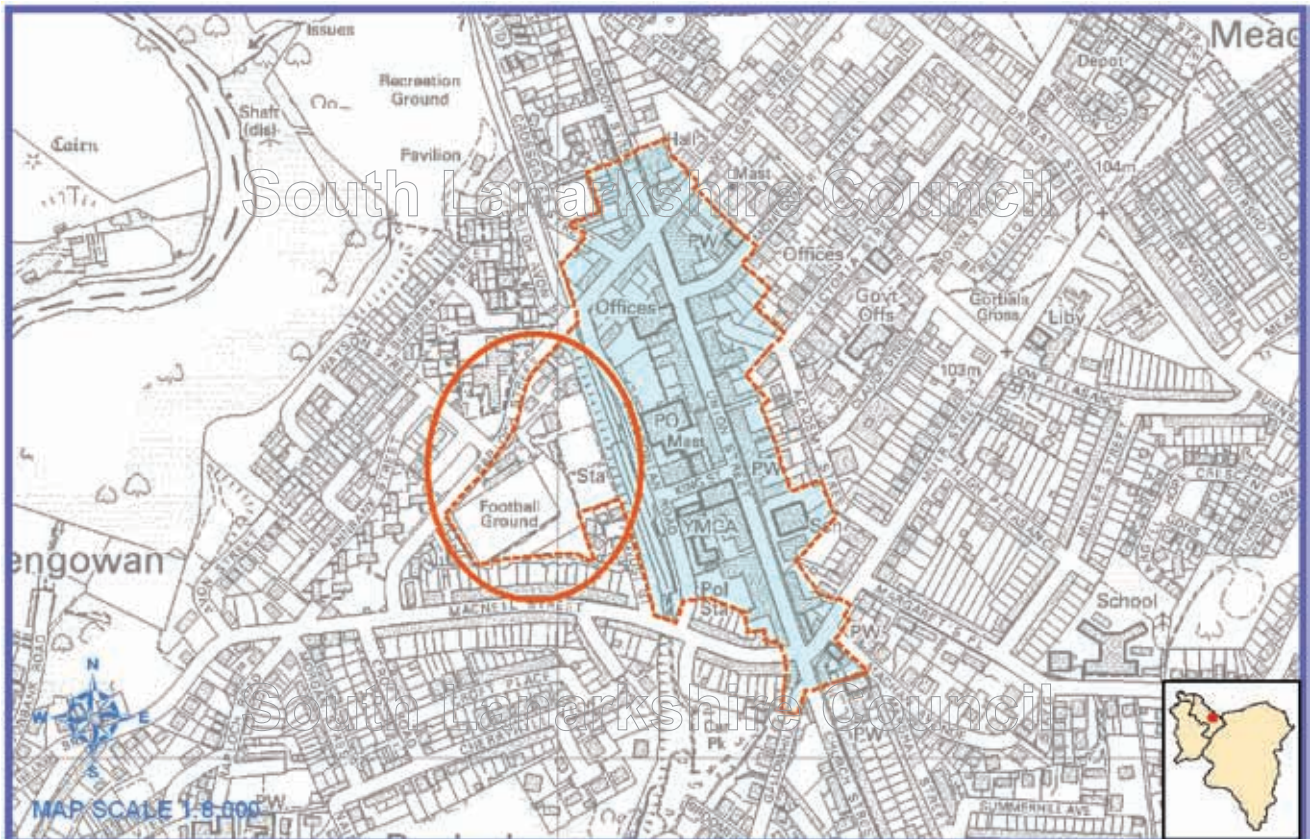
Section 6 - Potential changes - retail designations

Lanark



© Crown copyright and database right 2012. All rights reserved. Ordnance Survey Licence number 100020730

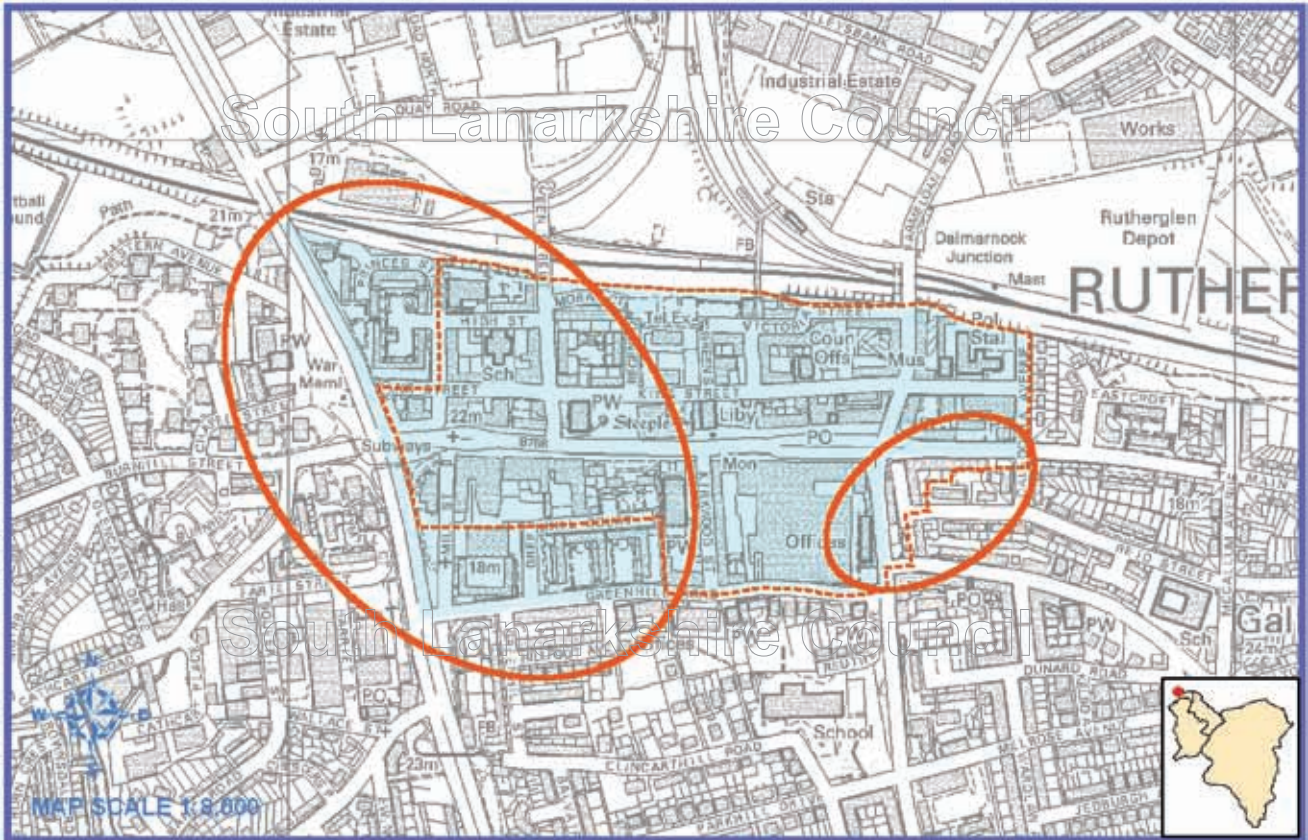
Larkhall



© Crown copyright and database right 2012. All rights reserved. Ordnance Survey Licence number 100020730

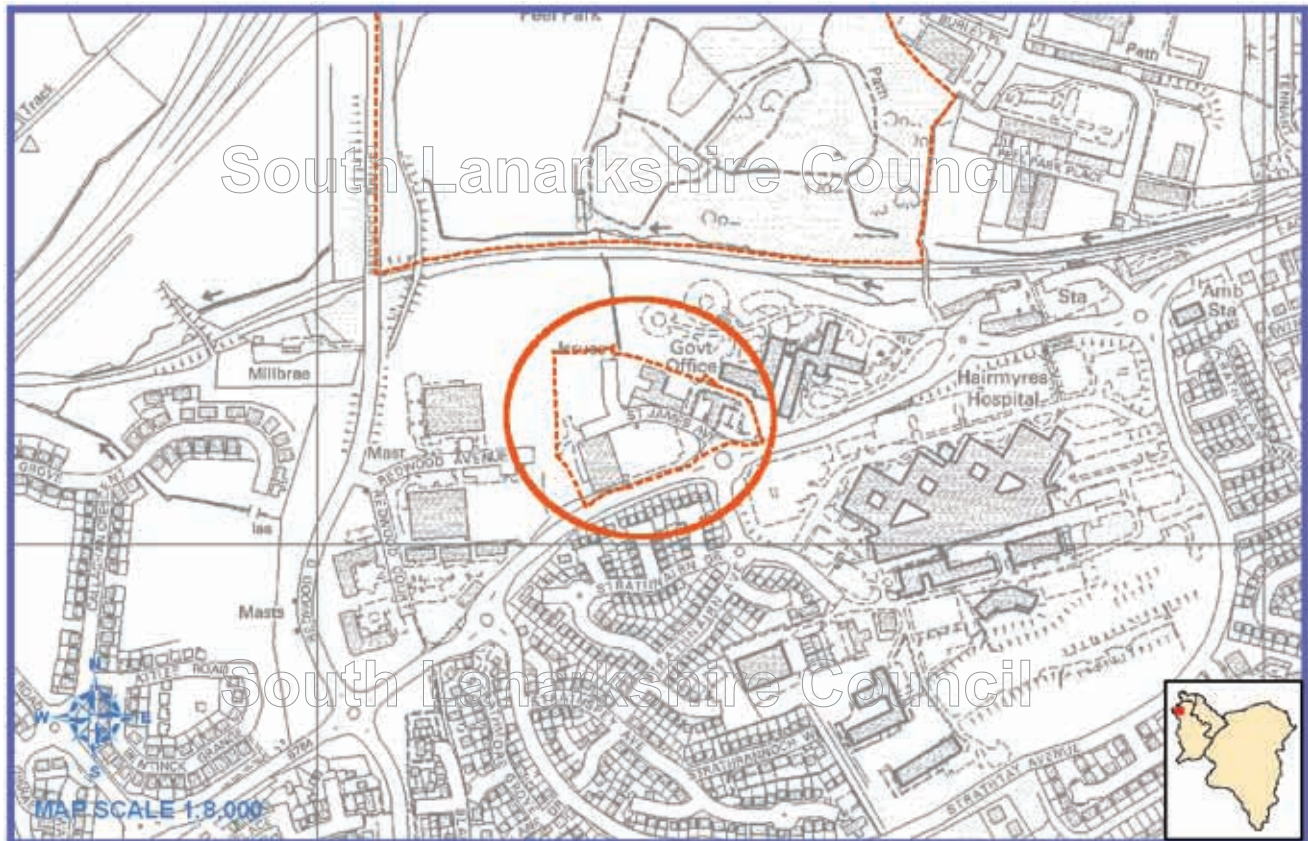
Section 6 - Potential changes - retail designations

Rutherglen



© Crown copyright and database right 2012. All rights reserved. Ordnance Survey Licence number 100020730

St. James Centre - East Kilbride



© Crown copyright and database right 2012. All rights reserved. Ordnance Survey Licence number 100020730

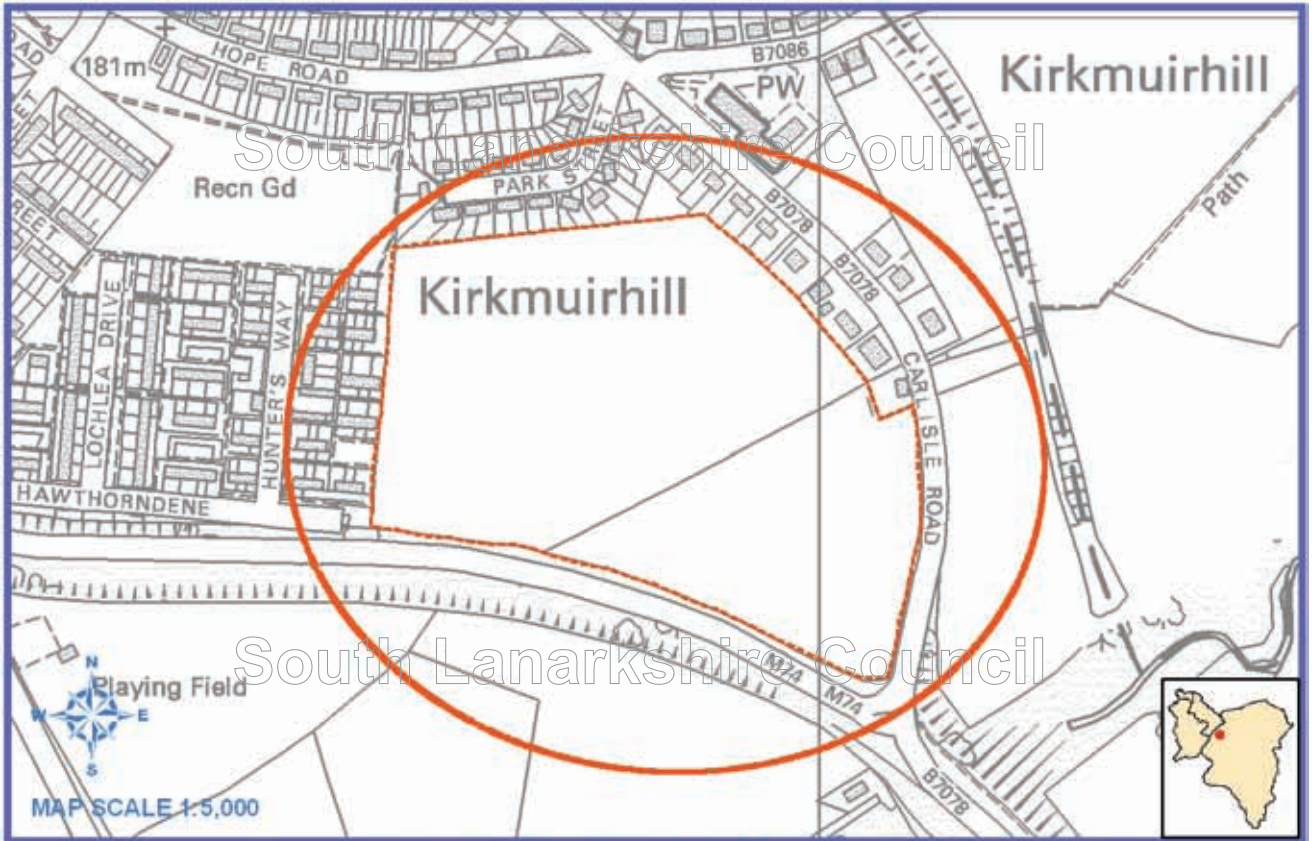
Section 6 - Potential changes - retail designations

Peel Park - East Kilbride



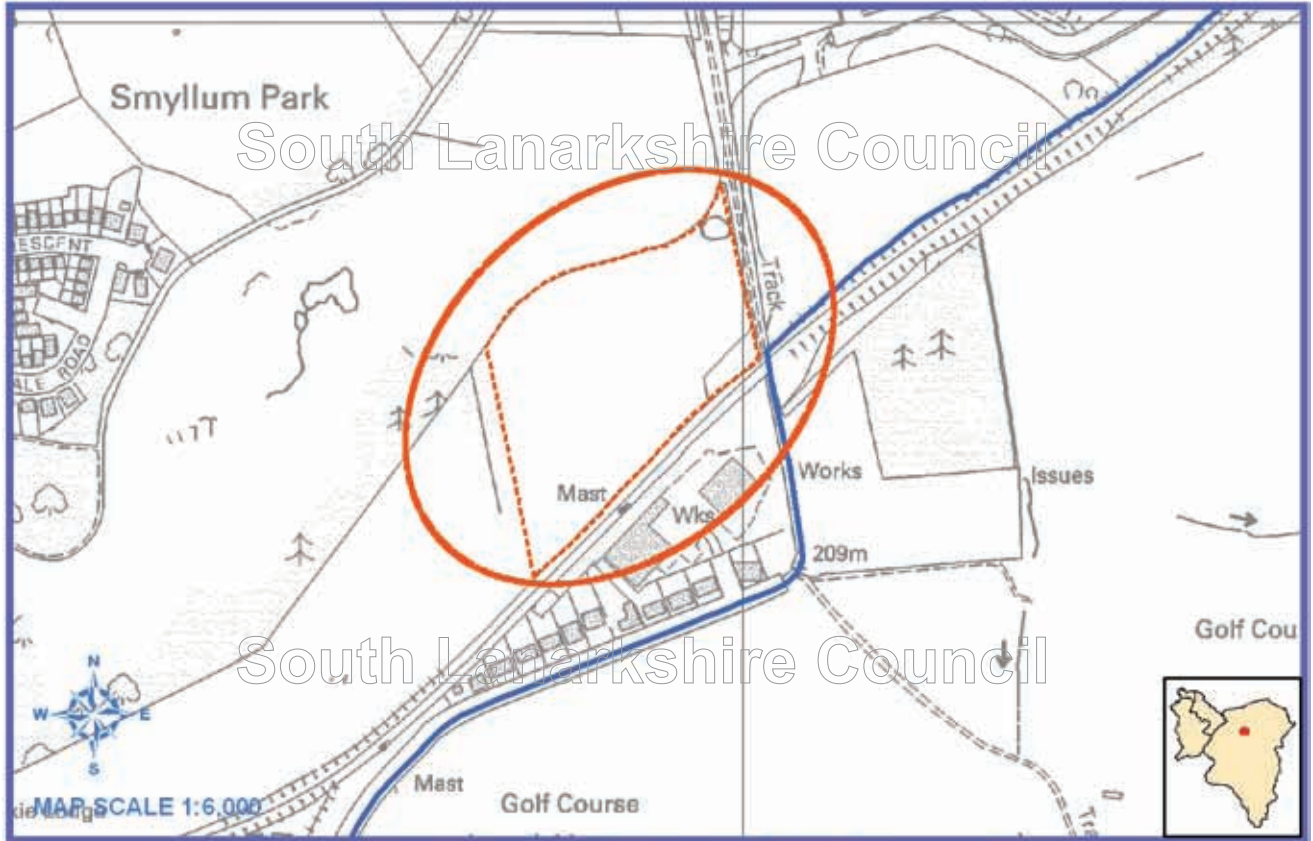
Section 7
Potential redesignation of sites to residential

Section 7 - Potential redesignation of sites to residential
Carlisle Road - Kirkmuirhill



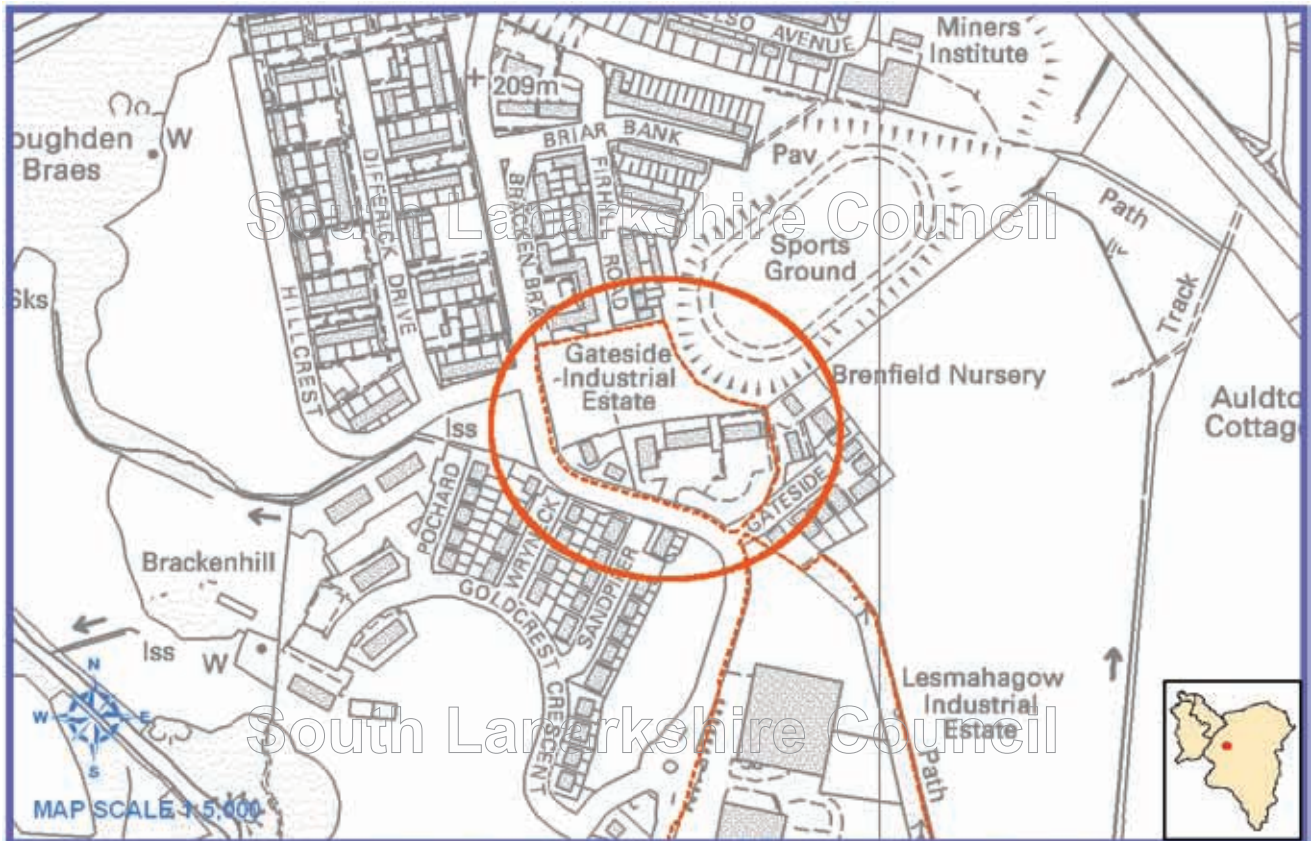
Section 8
Potential redesignation of sites to industry

Section 8 - Potential redesignation of sites to industry
Caldwellside Industrial Estate - Lanark



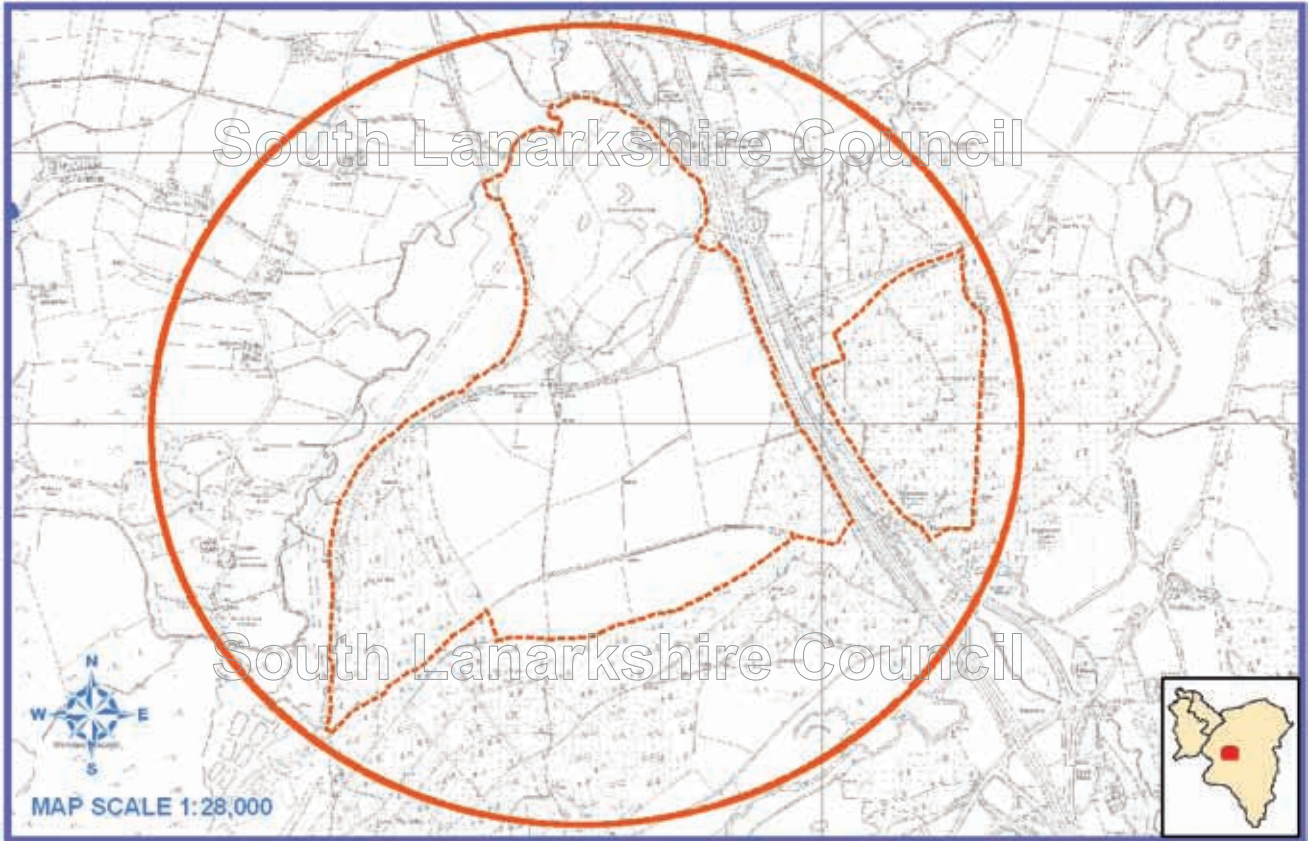
© Crown copyright and database right 2012. All rights reserved. Ordnance Survey Licence number 100020730

Gateside Industrial Estate - Lesmahagow



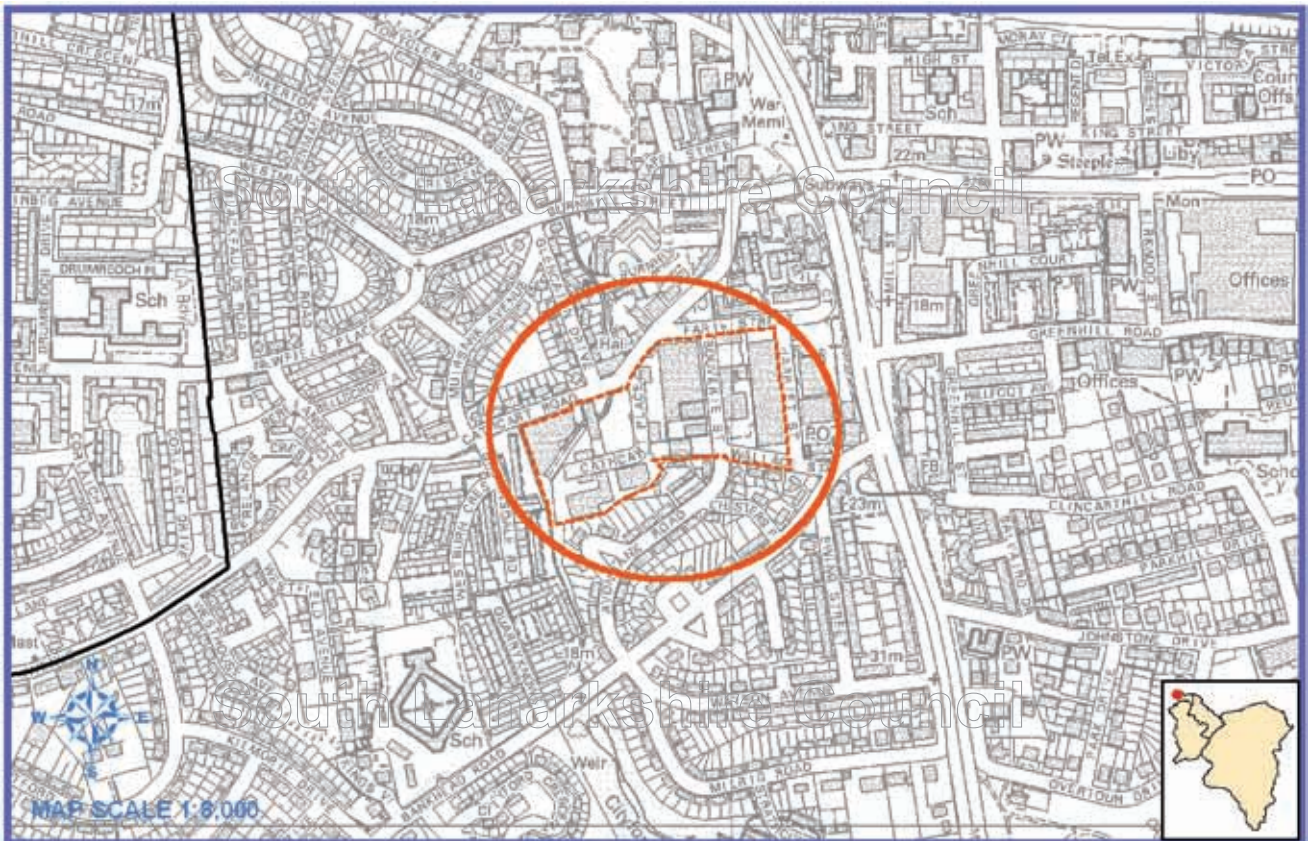
© Crown copyright and database right 2012. All rights reserved. Ordnance Survey Licence number 100020730

Section 8 - Potential redesignation of sites to industry
Poneil near Coalburn



© Crown copyright and database right 2012. All rights reserved. Ordnance Survey Licence number 100020730

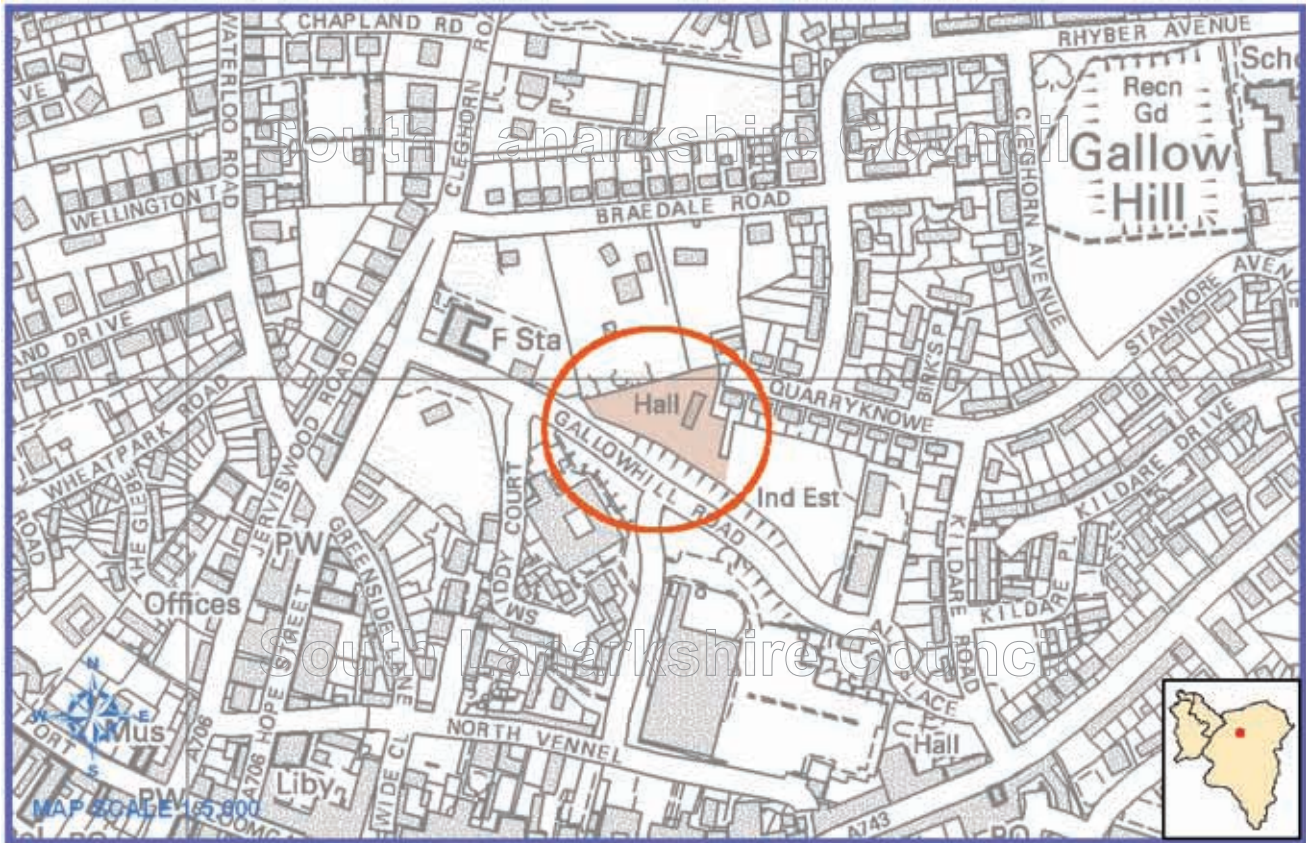
Cathcart Place - Rutherglen



© Crown copyright and database right 2012. All rights reserved. Ordnance Survey Licence number 100020730

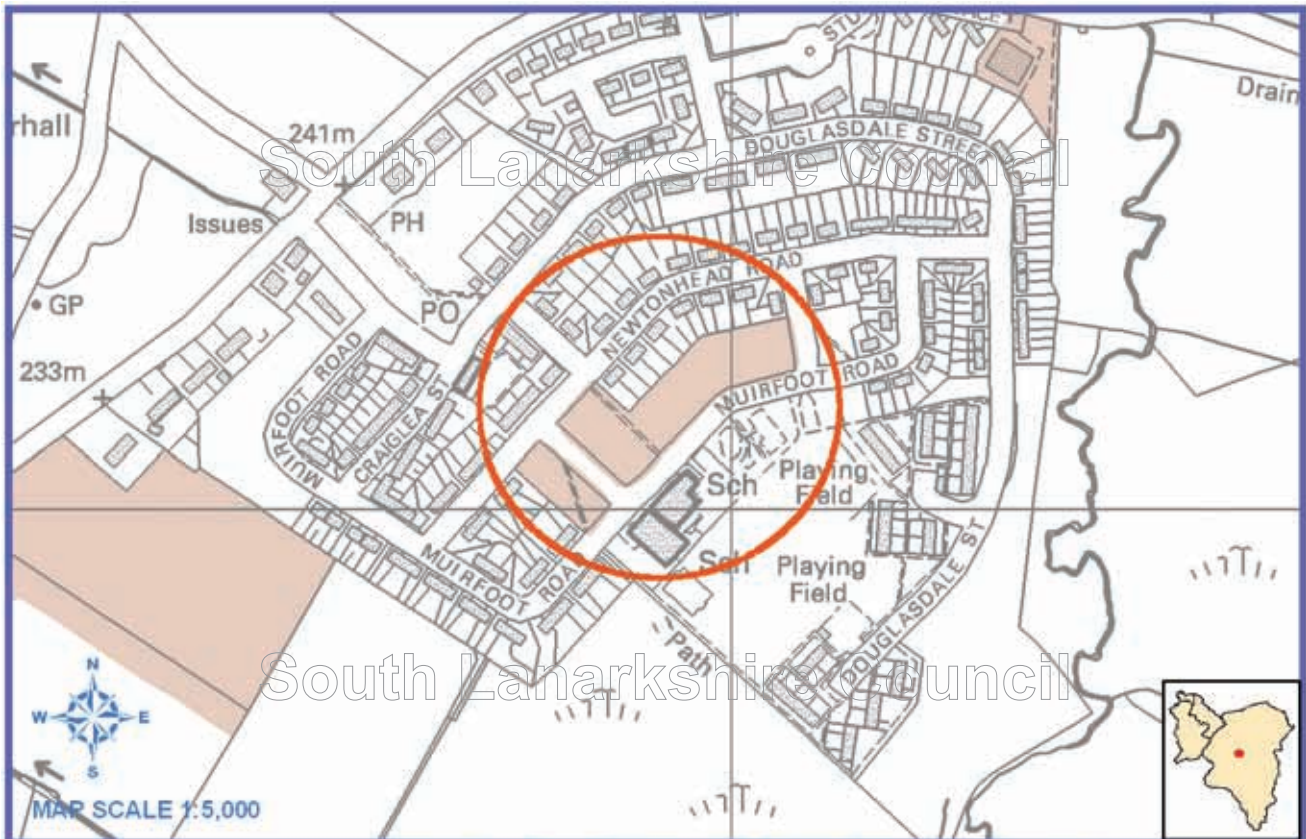
Section 9
Other potential re-designations

Section 9 - Other potential re-designations
Gallowhill - Lanark. RES 2 to general residential



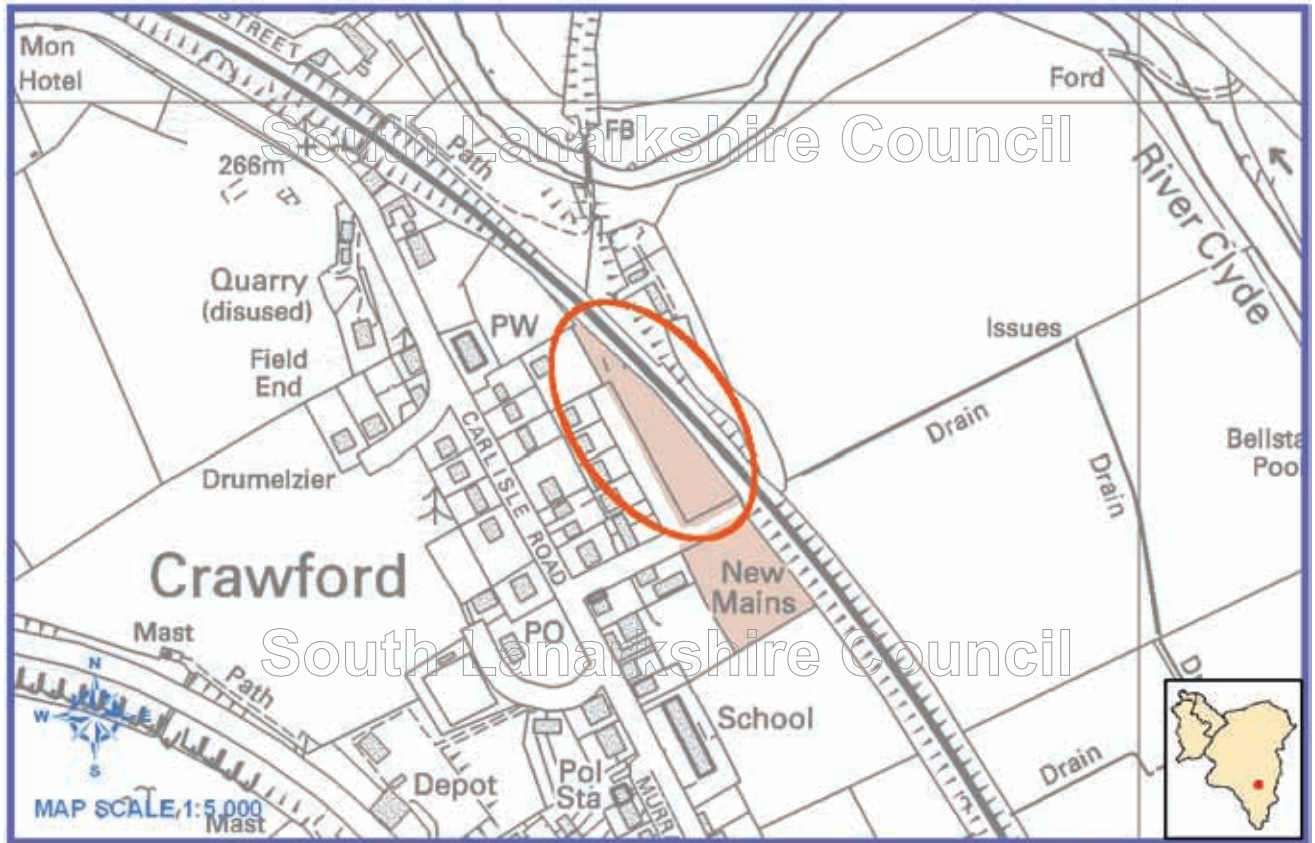
© Crown copyright and database right 2012. All rights reserved. Ordnance Survey Licence number 100020730

Muirfoot - Rigside. RES 2 to general residential



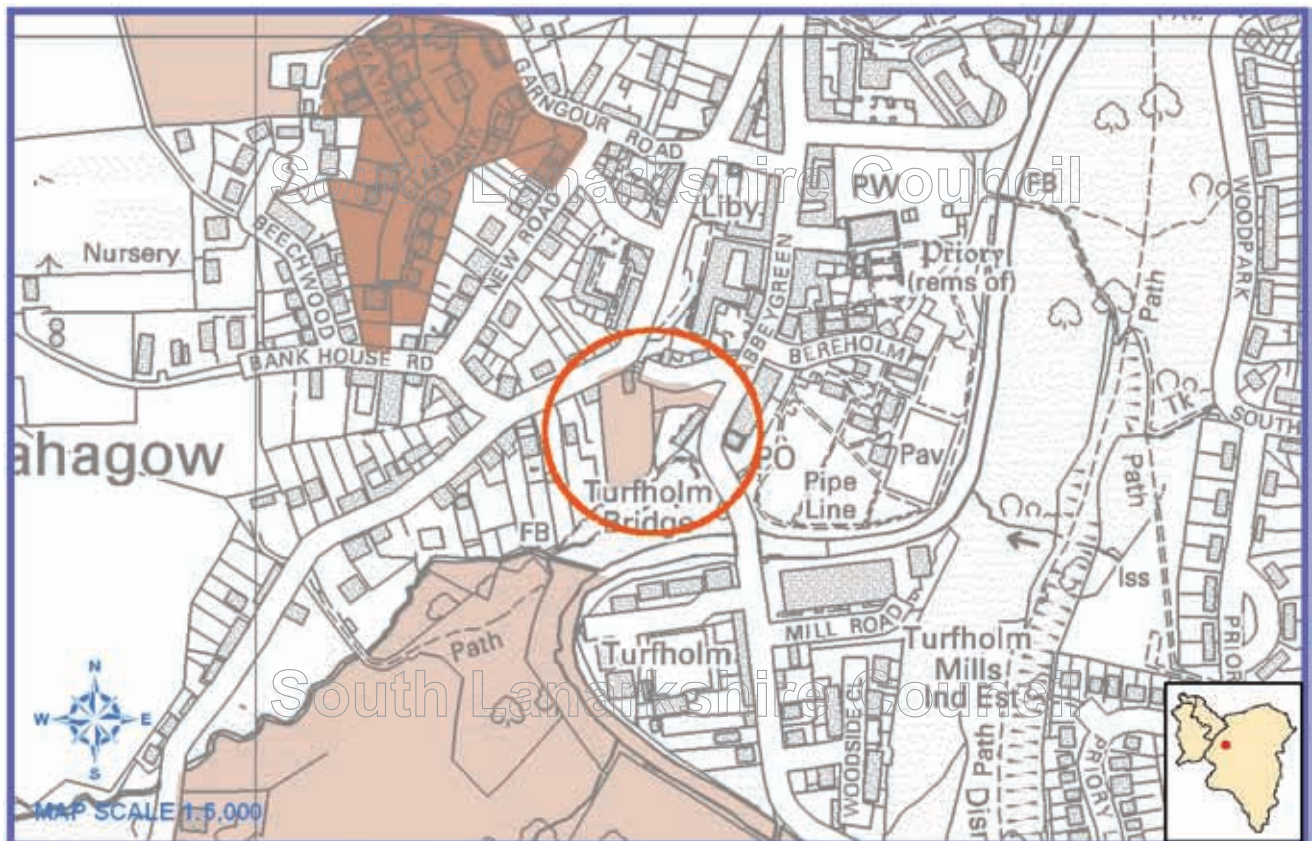
© Crown copyright and database right 2012. All rights reserved. Ordnance Survey Licence number 100020730

Section 9 - Other potential re-designations
Railway Yard - Crawford. RES 2 to general residential



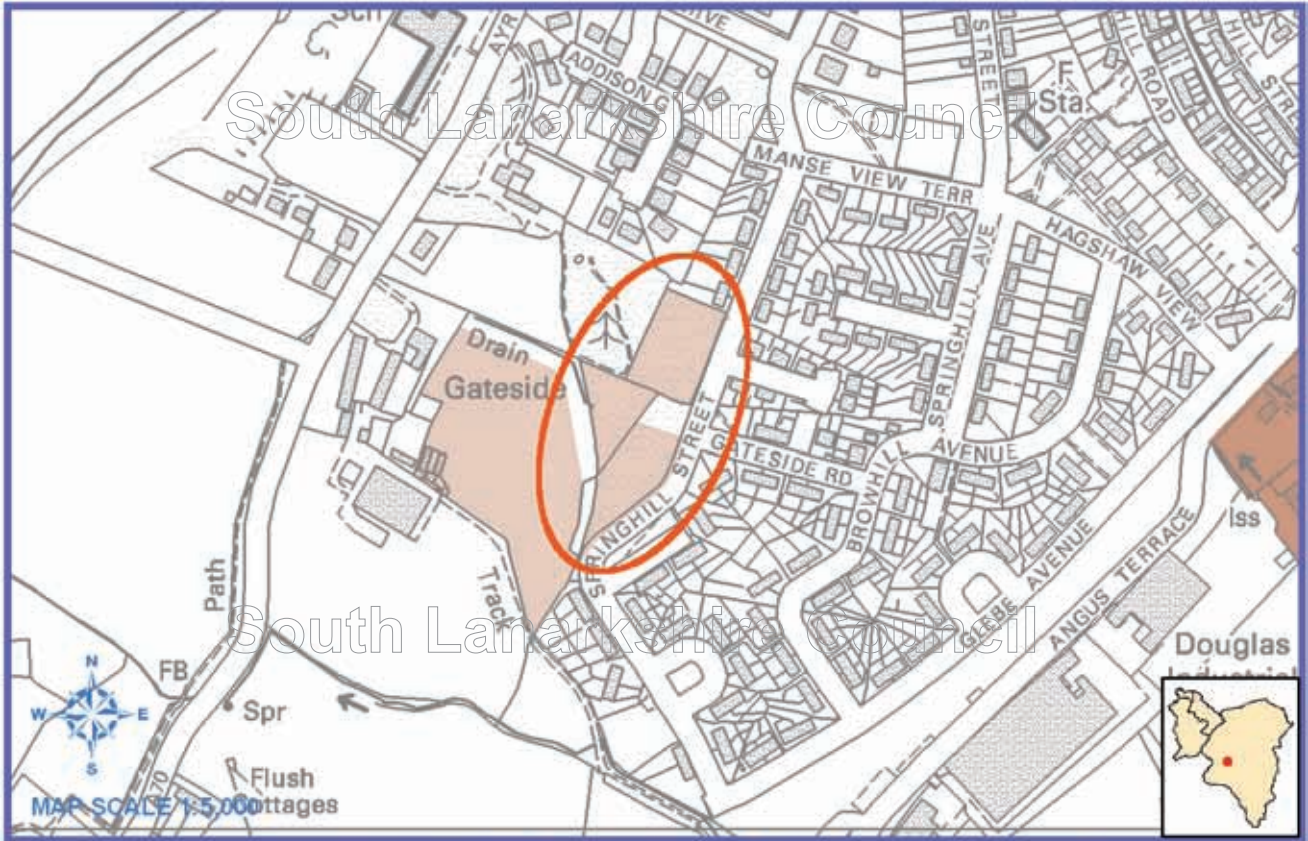
© Crown copyright and database right 2012. All rights reserved. Ordnance Survey Licence number 100020730

Old Brae - Lesmahagow. RES 2 to general residential



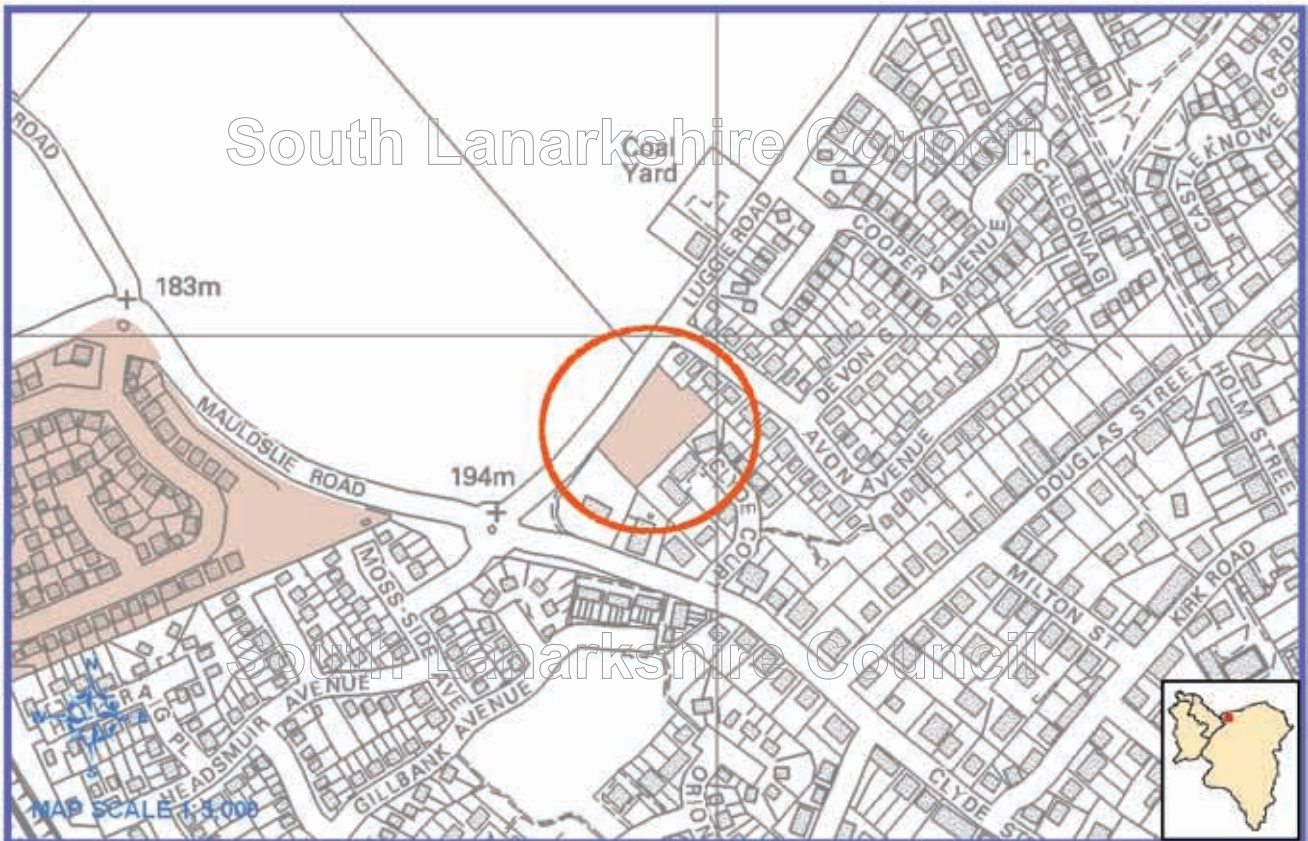
© Crown copyright and database right 2012. All rights reserved. Ordnance Survey Licence number 100020730

Section 9 - Other potential re-designations
Springhill Street - Douglas. RES 2 to general residential



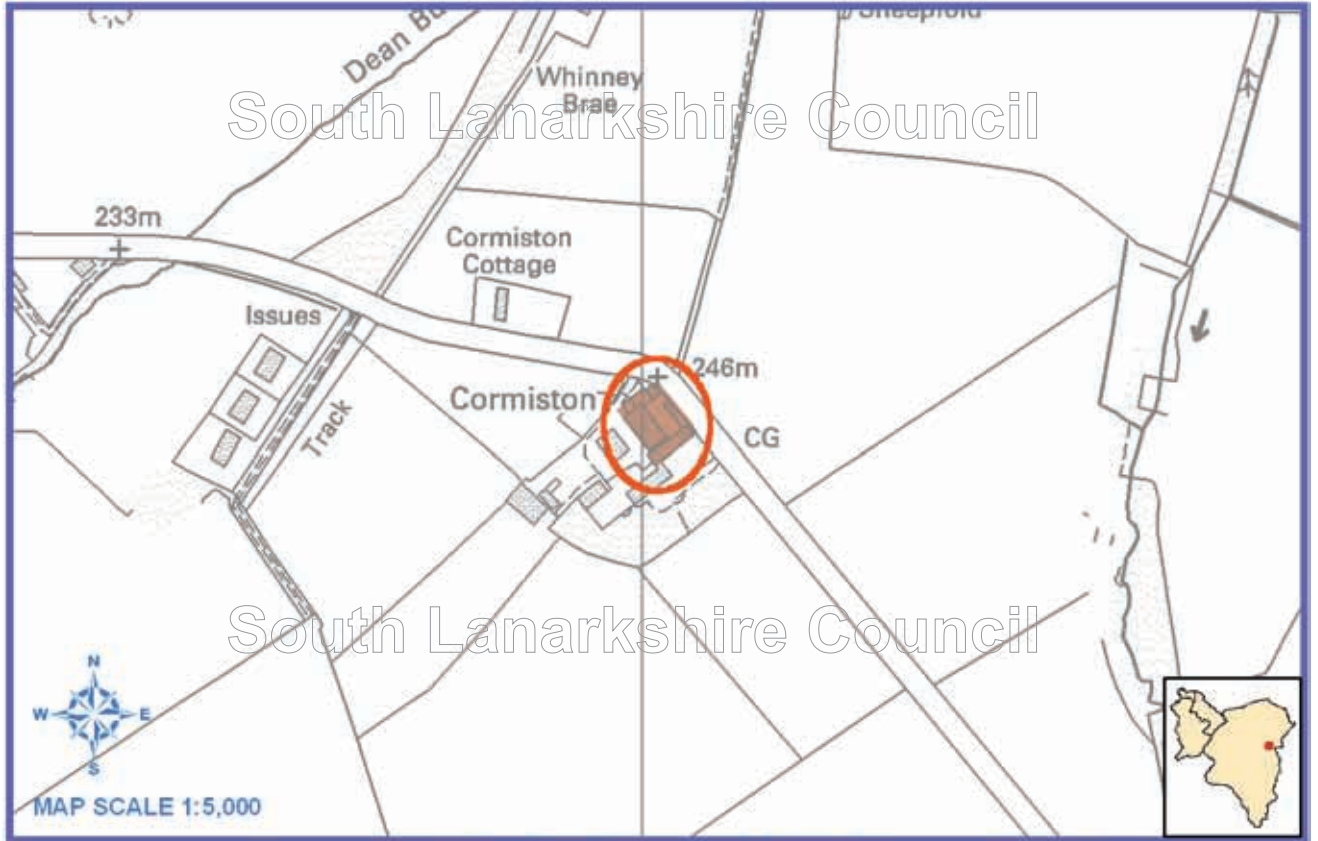
© Crown copyright and database right 2012. All rights reserved. Ordnance Survey Licence number 100020730

Luggie Road - Carluke. RES 2 to general residential



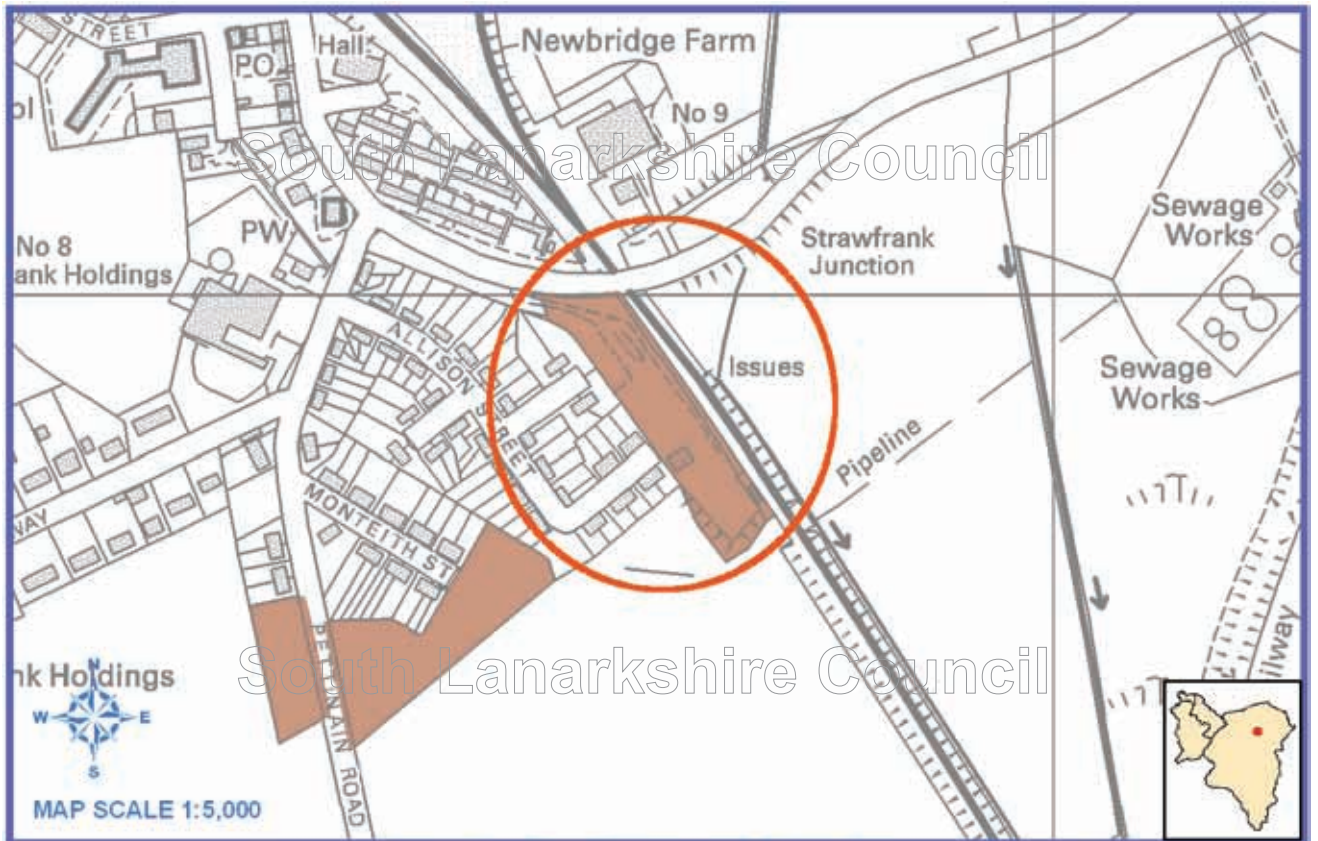
© Crown copyright and database right 2012. All rights reserved. Ordnance Survey Licence number 100020730

Section 9 - Other potential re-designations
Cormiston - Biggar. RES 2 to general residential



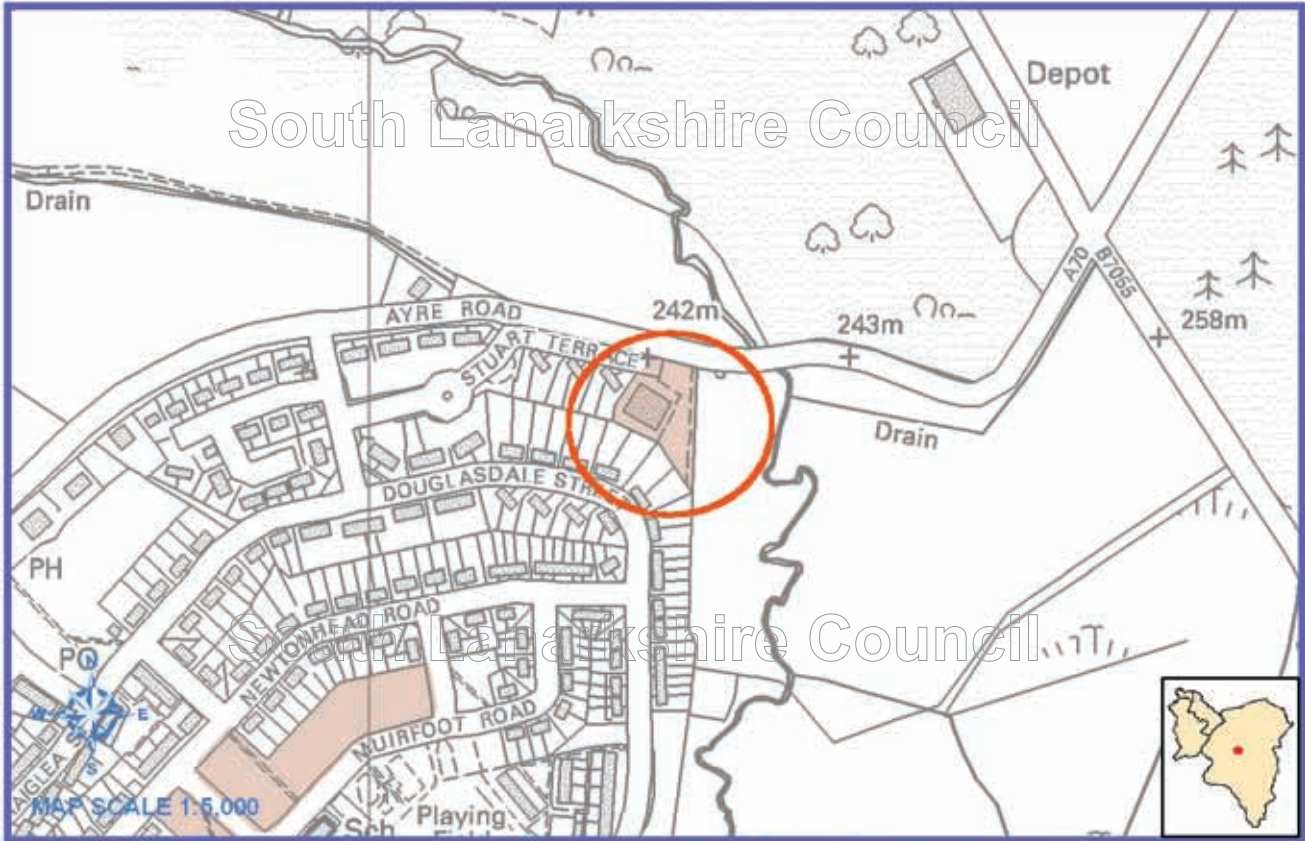
© Crown copyright and database right 2012. All rights reserved. Ordnance Survey Licence number 100020730

Lampits Road - Carstairs Junction. RES 2 to general residential

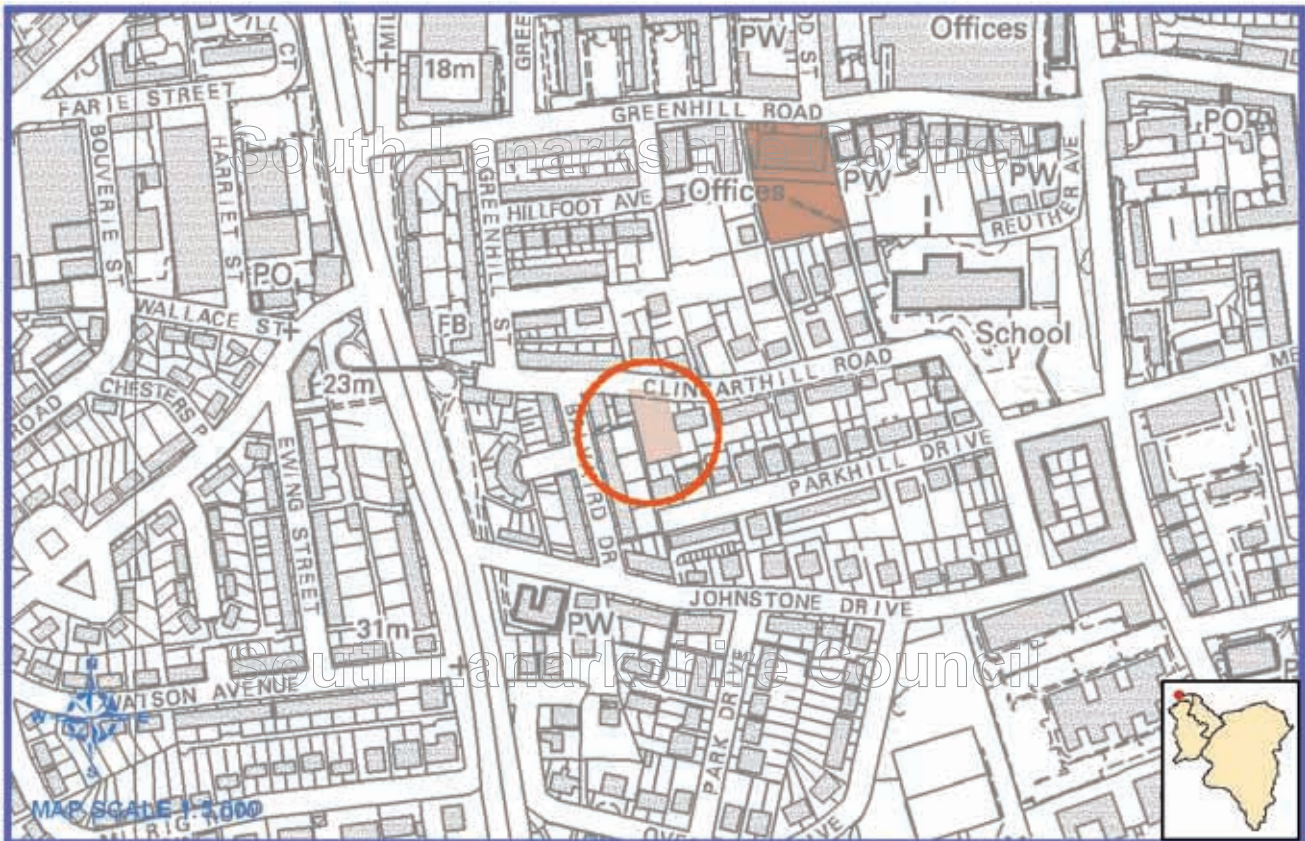


© Crown copyright and database right 2012. All rights reserved. Ordnance Survey Licence number 100020730

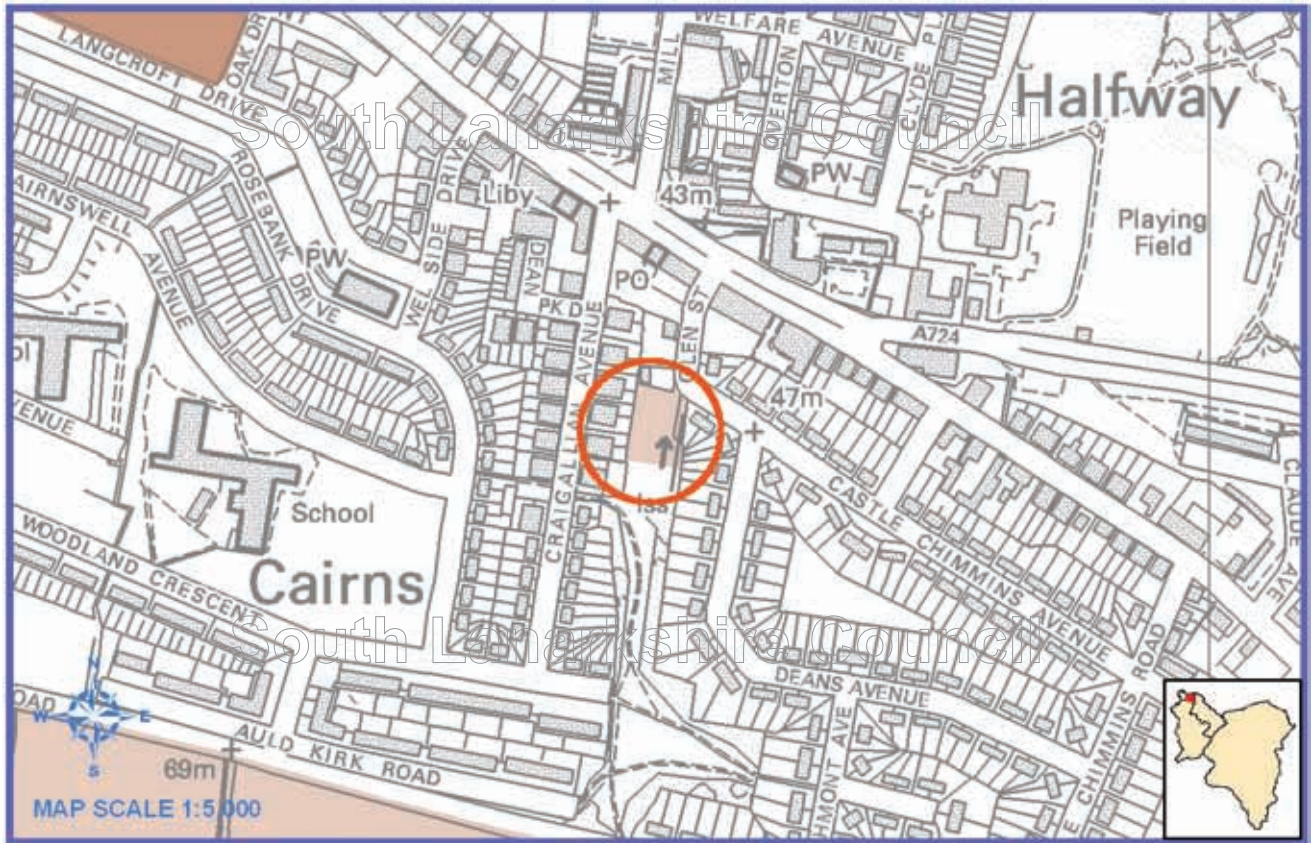
Section 9 - Other potential re-designations
Stuart Terrace - Rigside. RES 2 to general residential



29 Clincarthill Road - Rutherglen. RES 2 to general residential

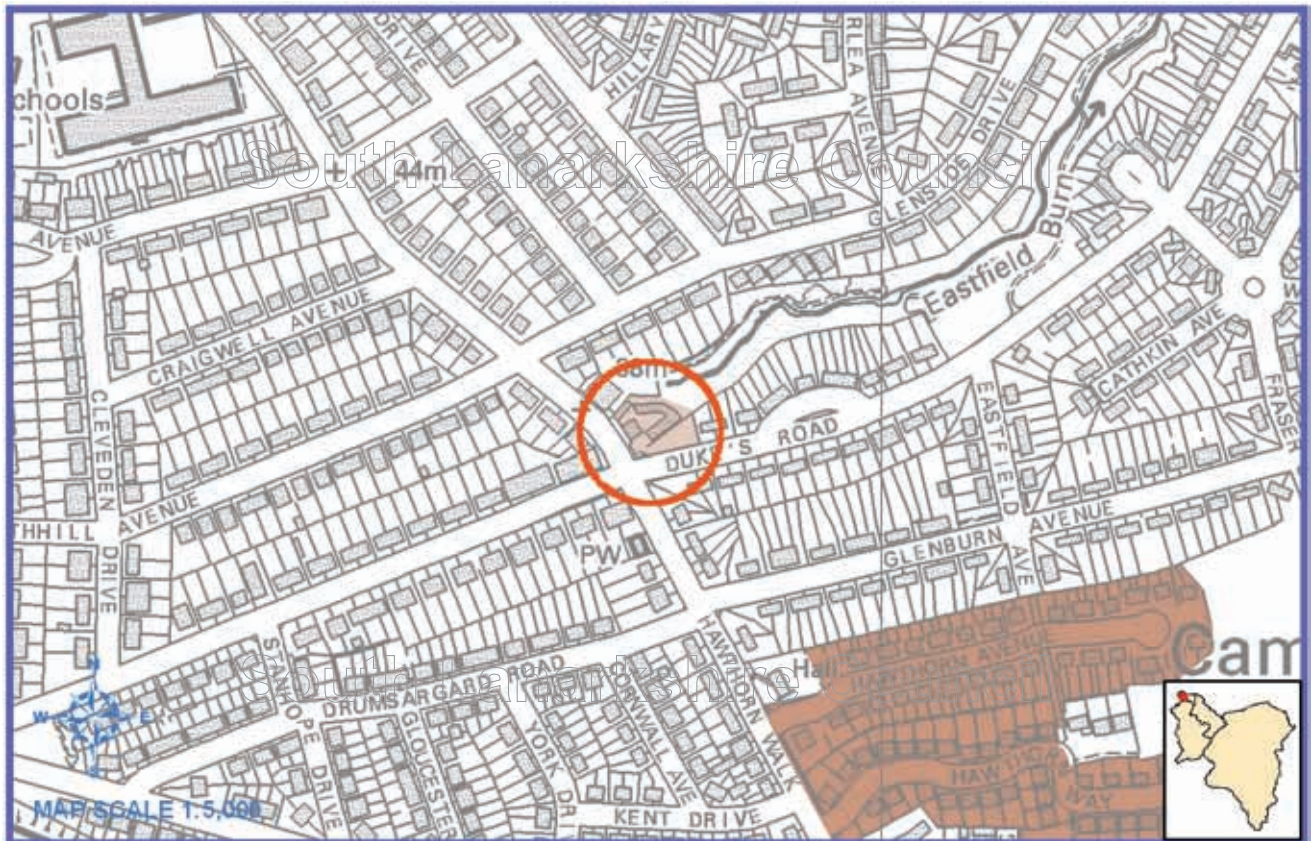


Section 9 - Other potential re-designations
Glen Street - Halfway. RES 2 to general residential



© Crown copyright and database right 2012. All rights reserved. Ordnance Survey Licence number 100026730

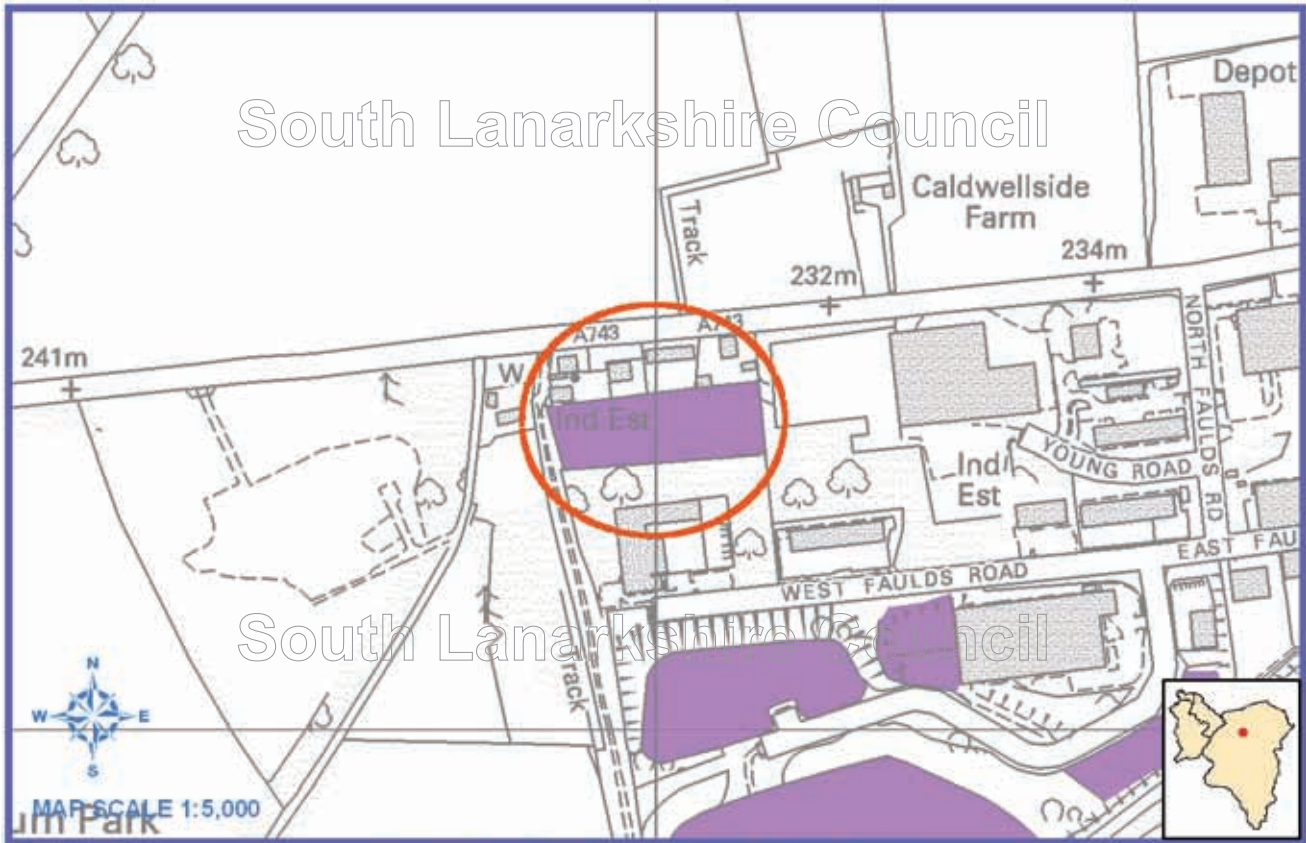
Calderwood Road/Dukes Road - Rutherglen. RES 2 to general residential



© Crown copyright and database right 2012. All rights reserved. Ordnance Survey Licence number 100026730

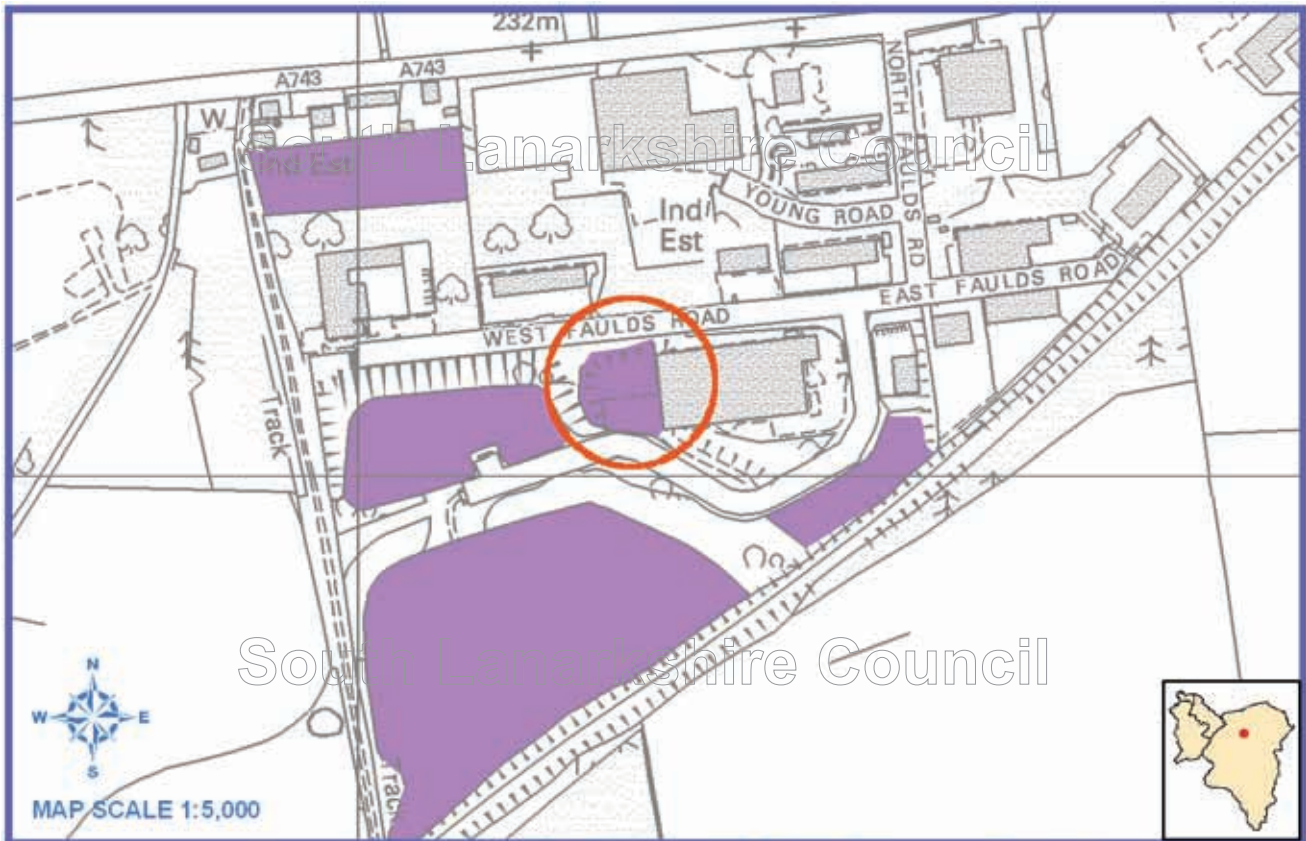
Section 9 - Other potential re-designations

Caldwellside Industrial Estate - Lanark. ECON 5 to general industrial use



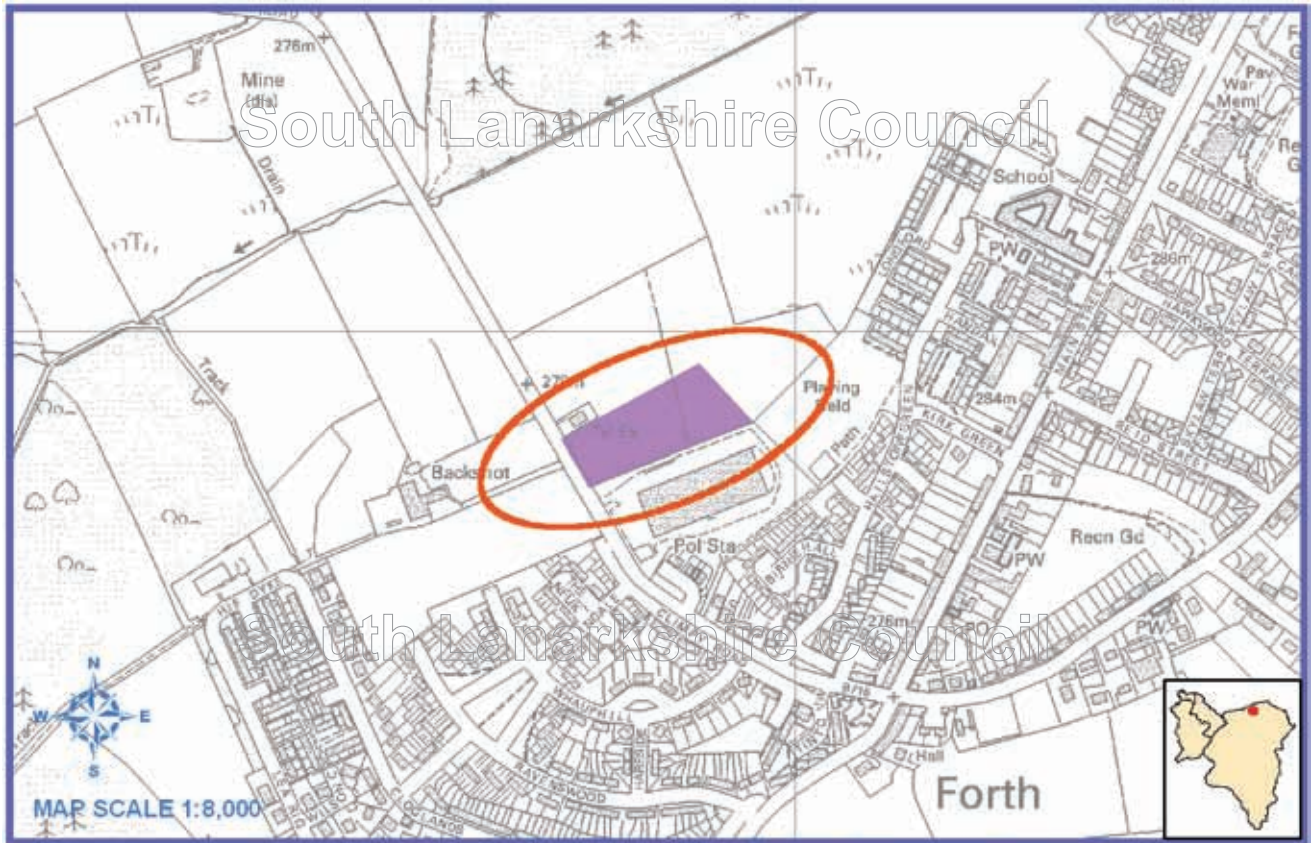
© Crown copyright and database right 2012. All rights reserved. Ordnance Survey Licence number 100020730

Plot3 South Faulds Road, Caldwellside IE - Lanark. ECON 5 to general industrial use



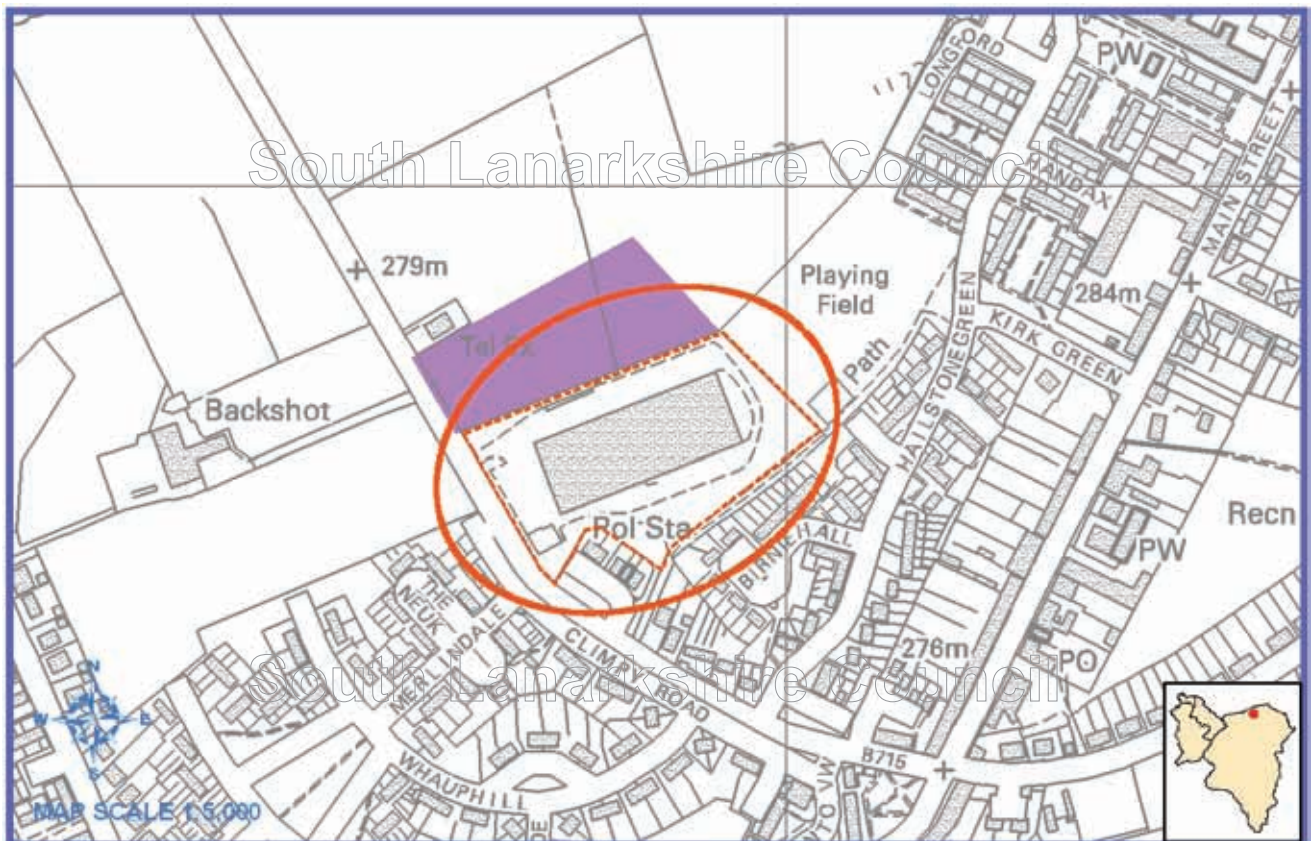
© Crown copyright and database right 2012. All rights reserved. Ordnance Survey Licence number 100020730

Section 9 - Other potential re-designations
Climpy Road - Forth. ECON 5 to general industrial use



© Crown copyright and database right 2012. All rights reserved. Ordnance Survey Licence number 100020730

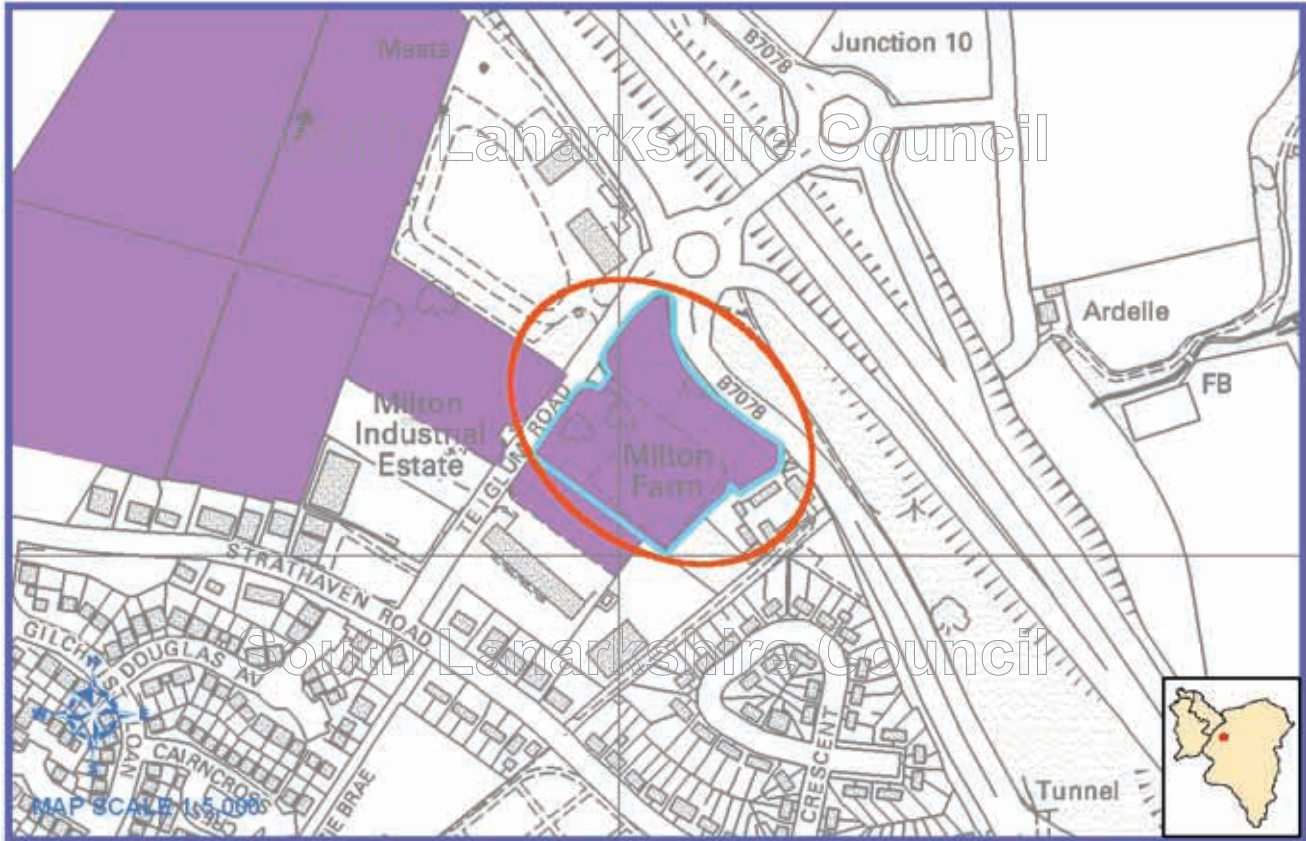
Climpy Road Industrial Unit - Forth. RES 6 to general industrial use



© Crown copyright and database right 2012. All rights reserved. Ordnance Survey Licence number 100020730

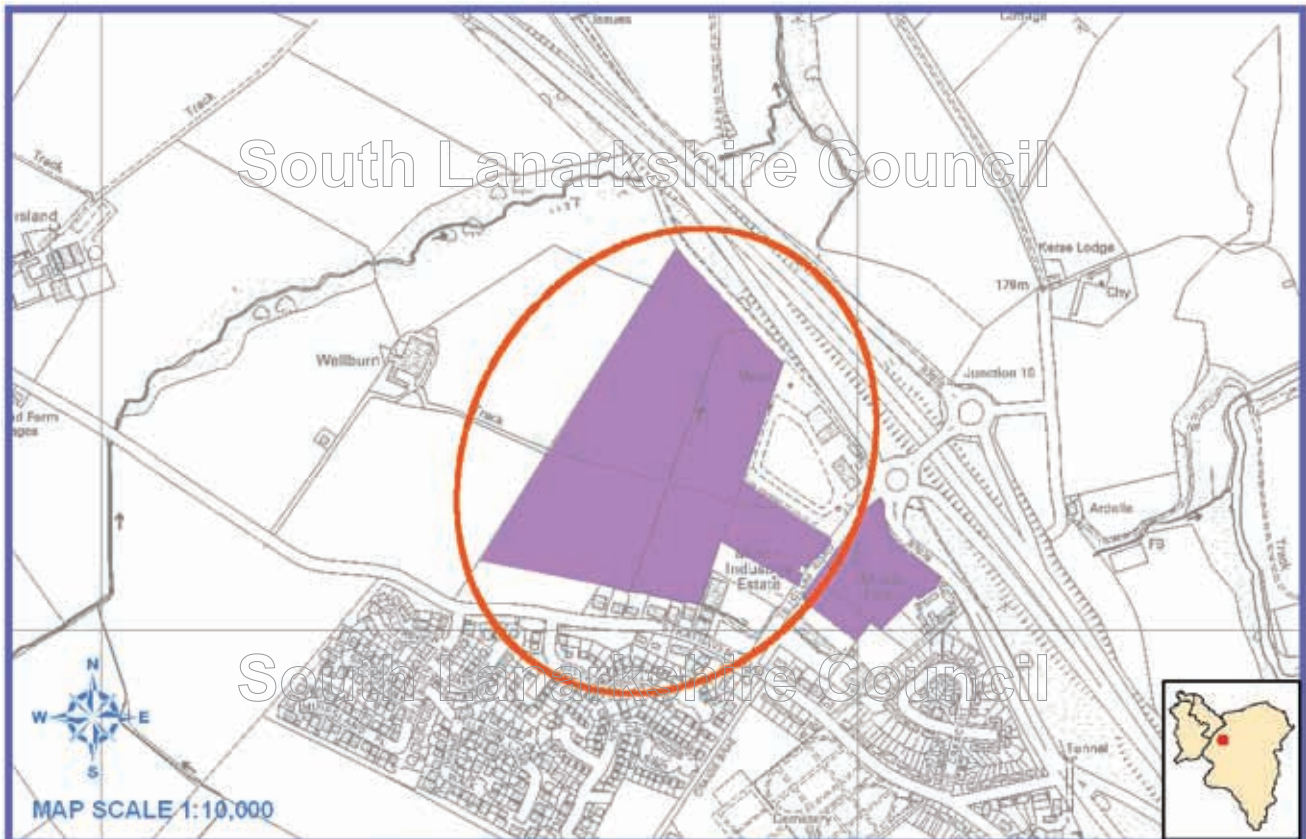
Section 9 - Other potential re-designations

Milton Industrial Estate - Lesmahagow. ECON 5 to general residential



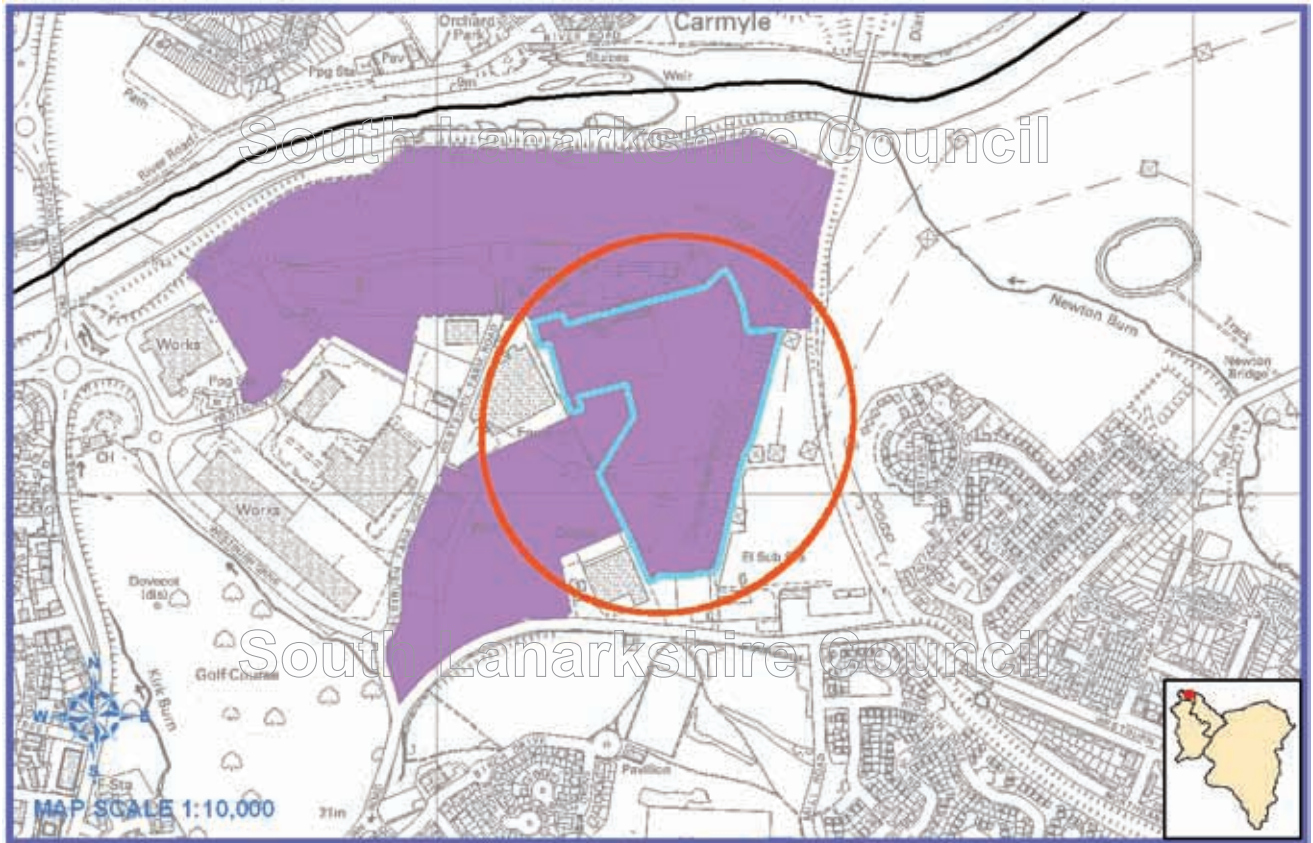
© Crown copyright and database right 2012. All rights reserved. Ordnance Survey Licence number 100020730

Wellburn Farm - Lesmahagow. ECON 5 to development framework site



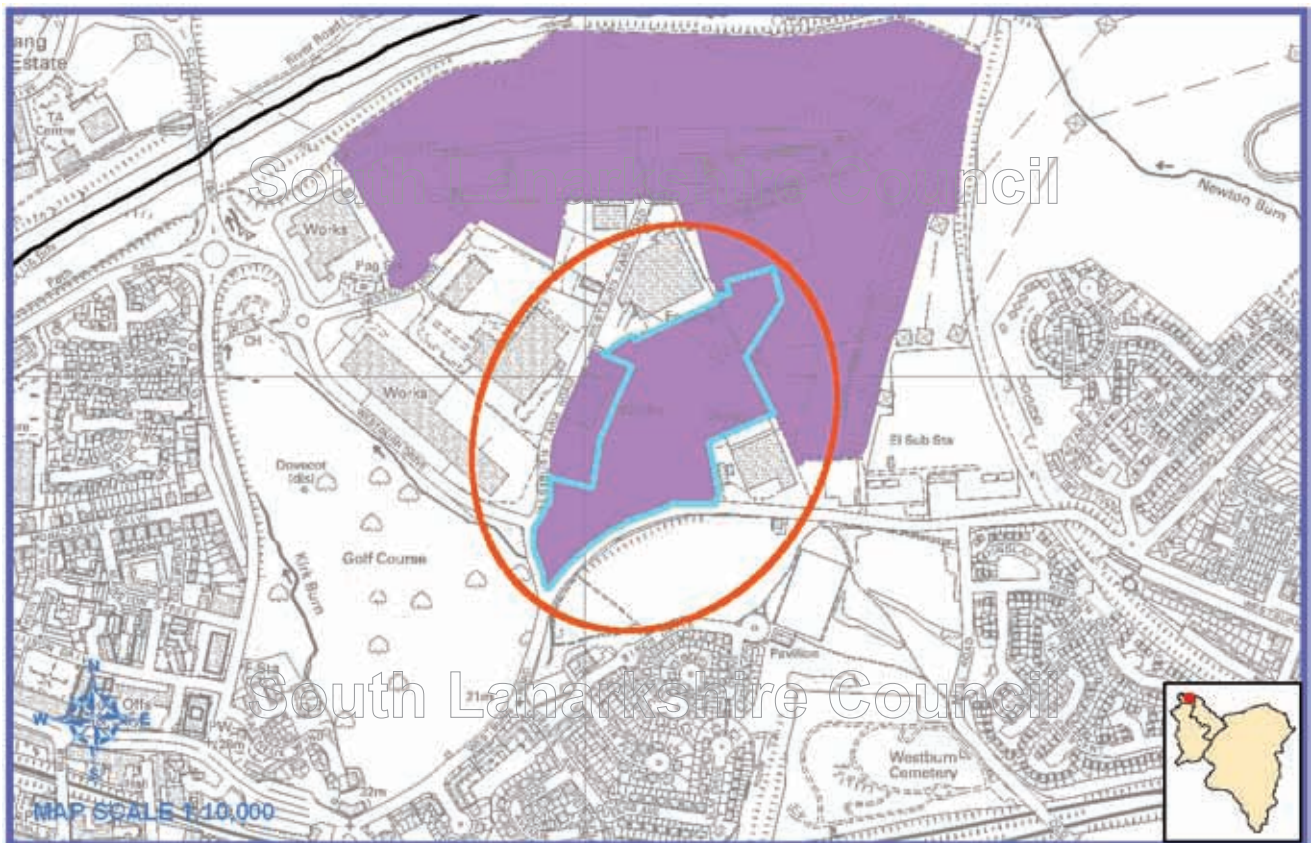
© Crown copyright and database right 2012. All rights reserved. Ordnance Survey Licence number 100020730

Section 9 - Other potential re-designations
Clydesmill - Cambuslang. ECON 5 to general industrial use



© Crown copyright and database right 2012. All rights reserved. Ordnance Survey Licence number 100020730

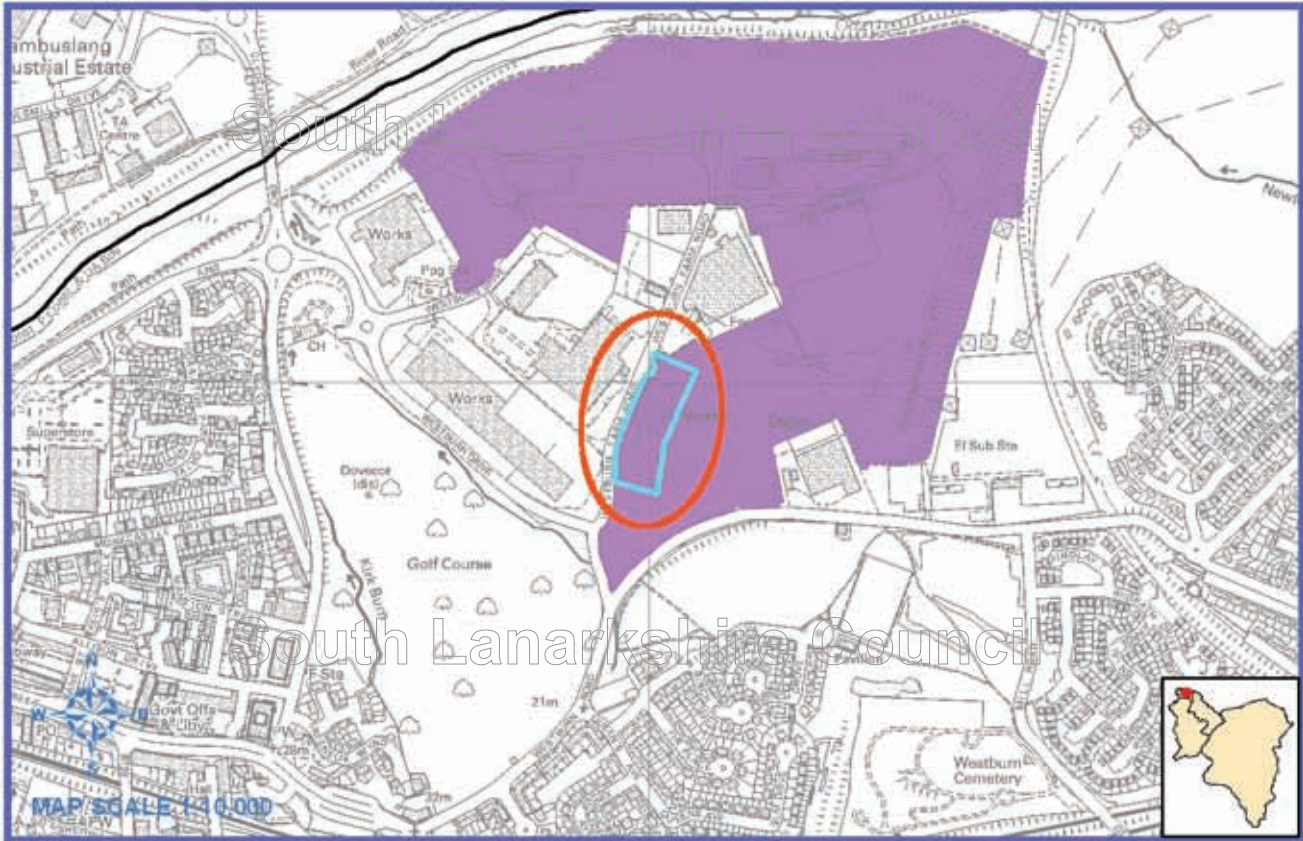
Westburn Farm - Westburn. ECON 5 to general industrial use



© Crown copyright and database right 2012. All rights reserved. Ordnance Survey Licence number 100020730

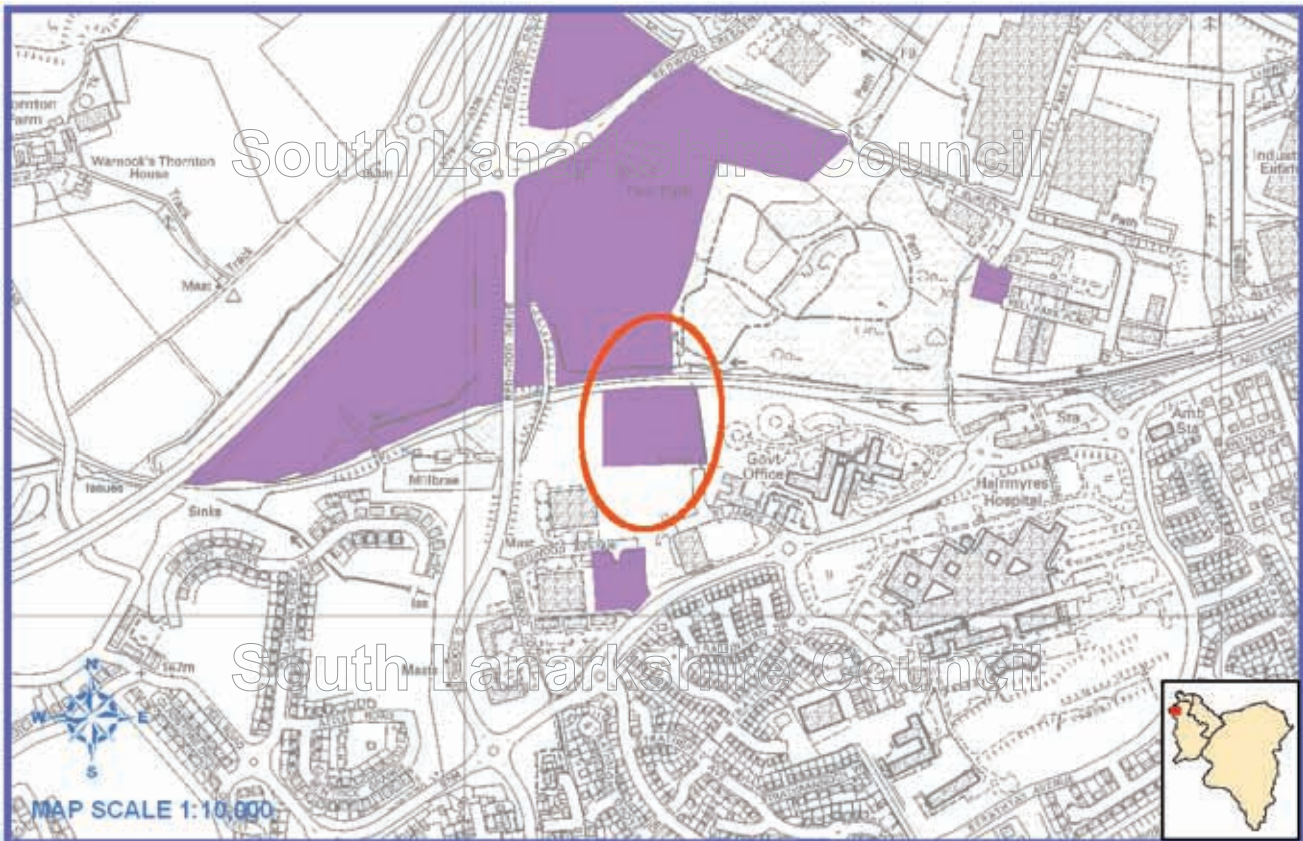
Section 9 - Other potential re-designations

Westburn Farm Road - Westburn. ECON 5 to general industrial use



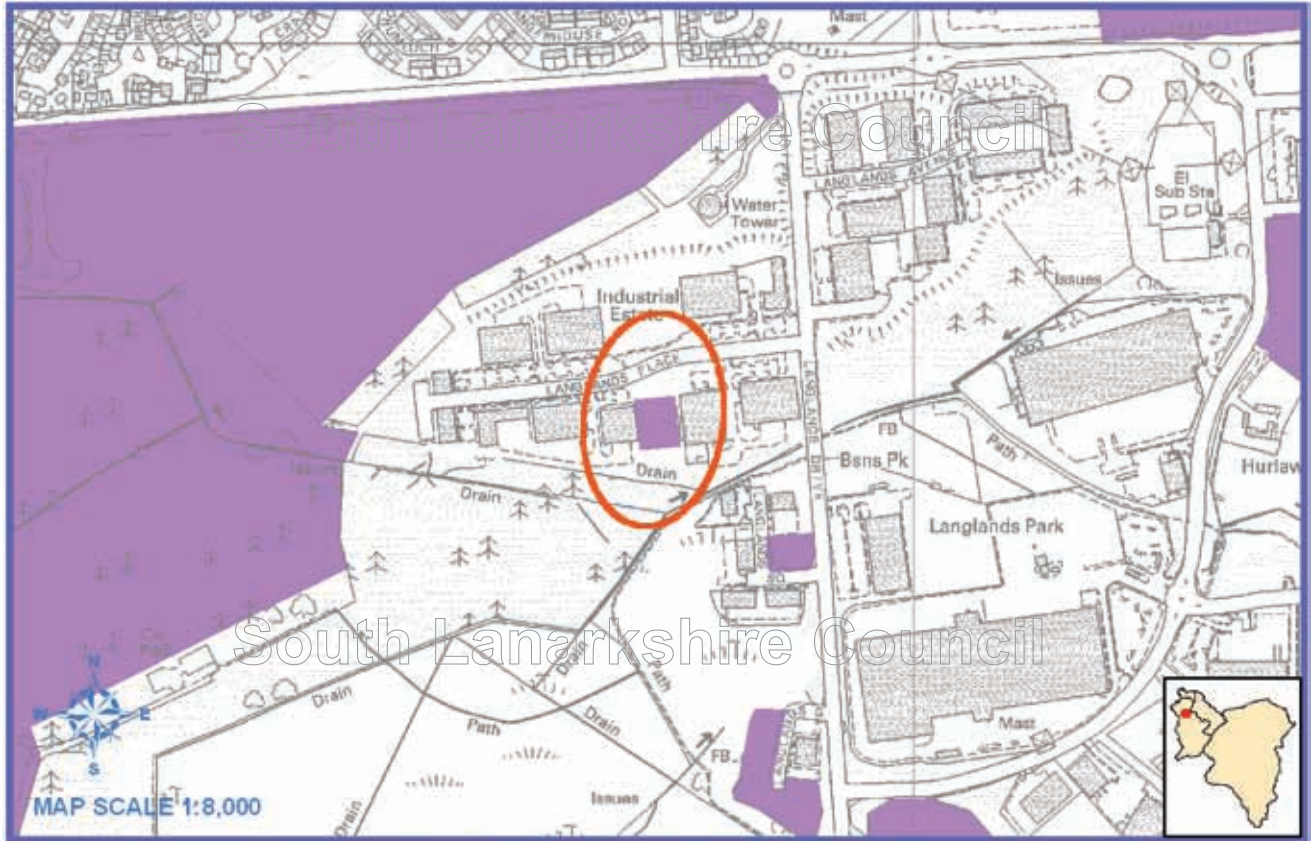
© Crown copyright and database right 2012. All rights reserved. Ordnance Survey Licence number 100020730

Peel Park Plot 11 - East Kilbride. ECON 5 to general industrial use



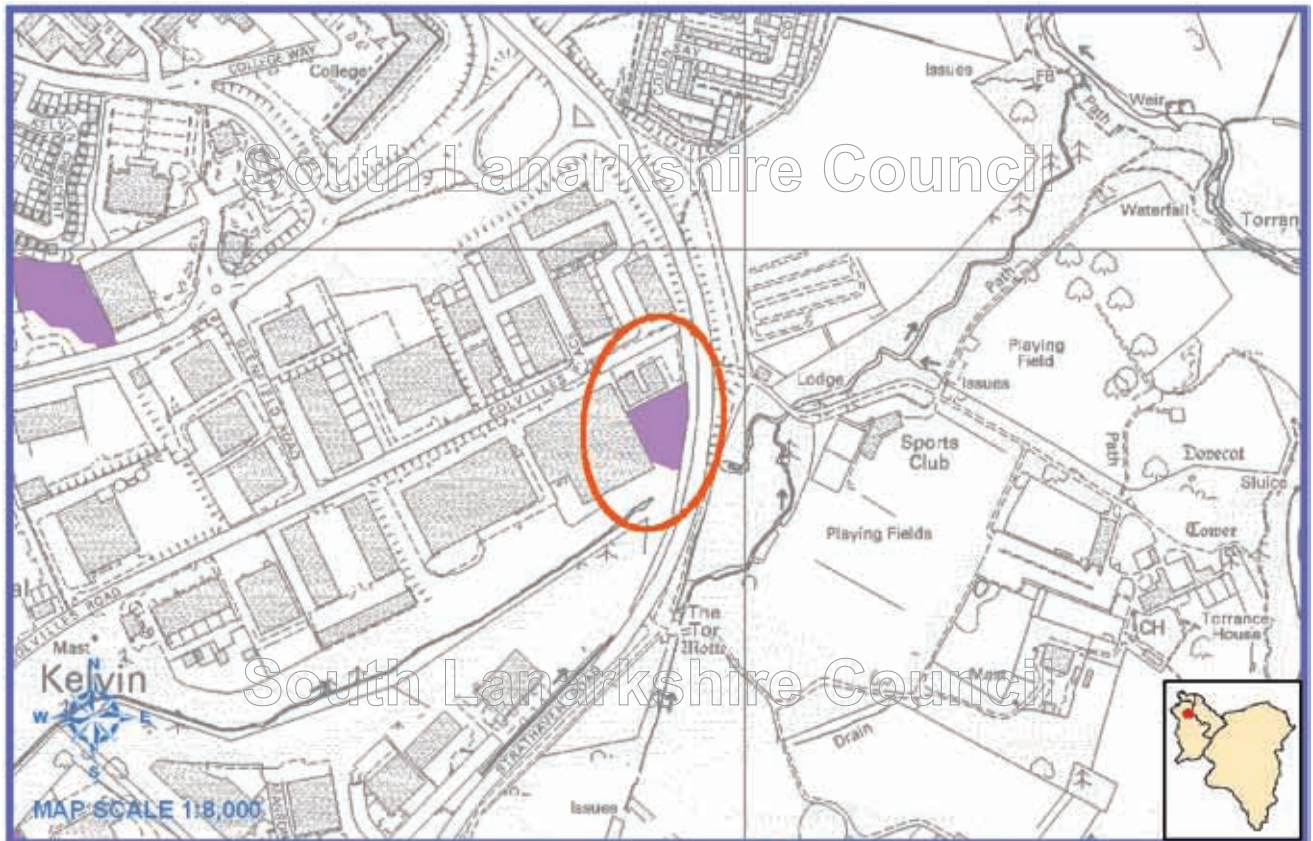
© Crown copyright and database right 2012. All rights reserved. Ordnance Survey Licence number 100020730

Section 9 - Other potential re-designations
10 Langlands Place - East Kilbride. ECON 5 to general industrial use



© Crown copyright and database right 2012. All rights reserved. Ordnance Survey Licence number 100020730

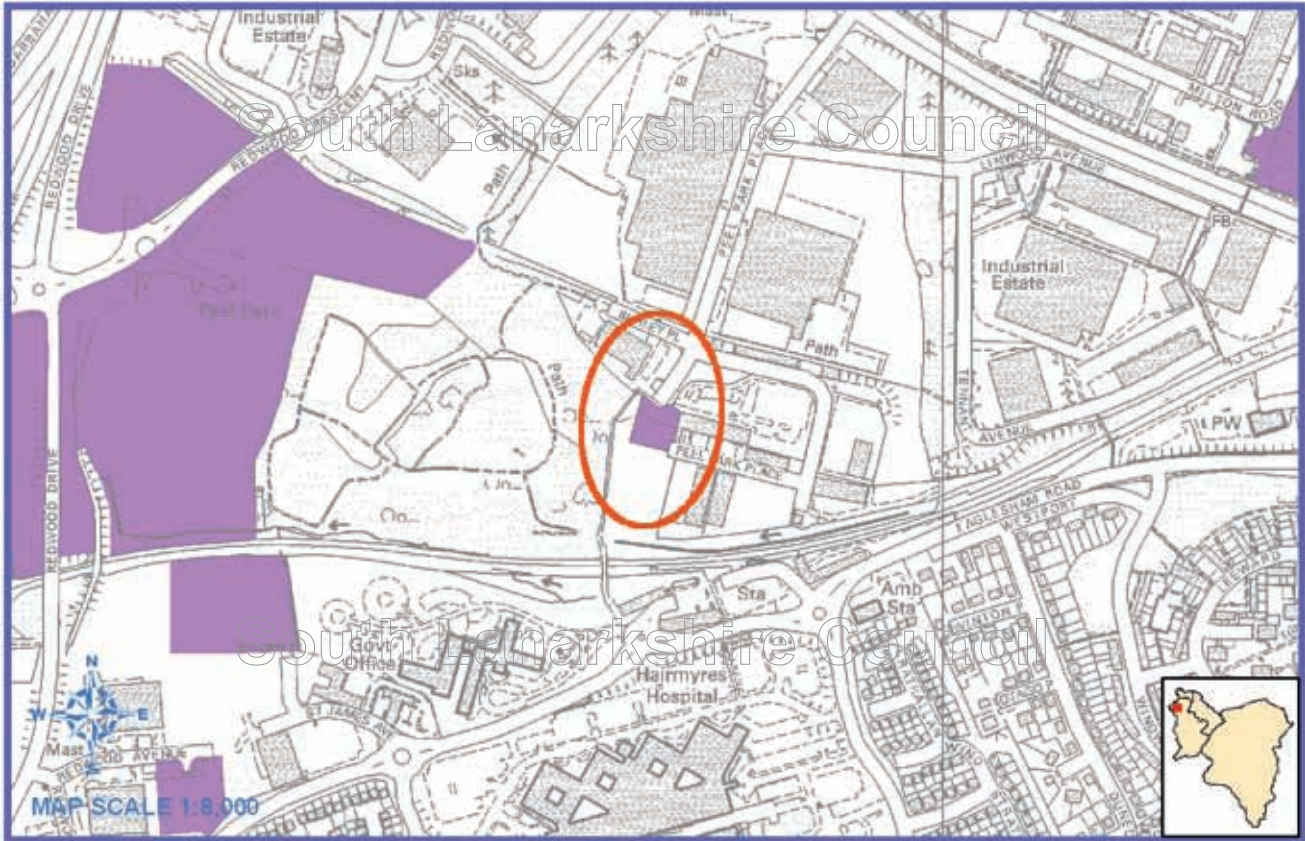
18 Colvilles Place, Kelvin IE - East Kilbride. ECON 5 to general industrial use



© Crown copyright and database right 2012. All rights reserved. Ordnance Survey Licence number 100020730

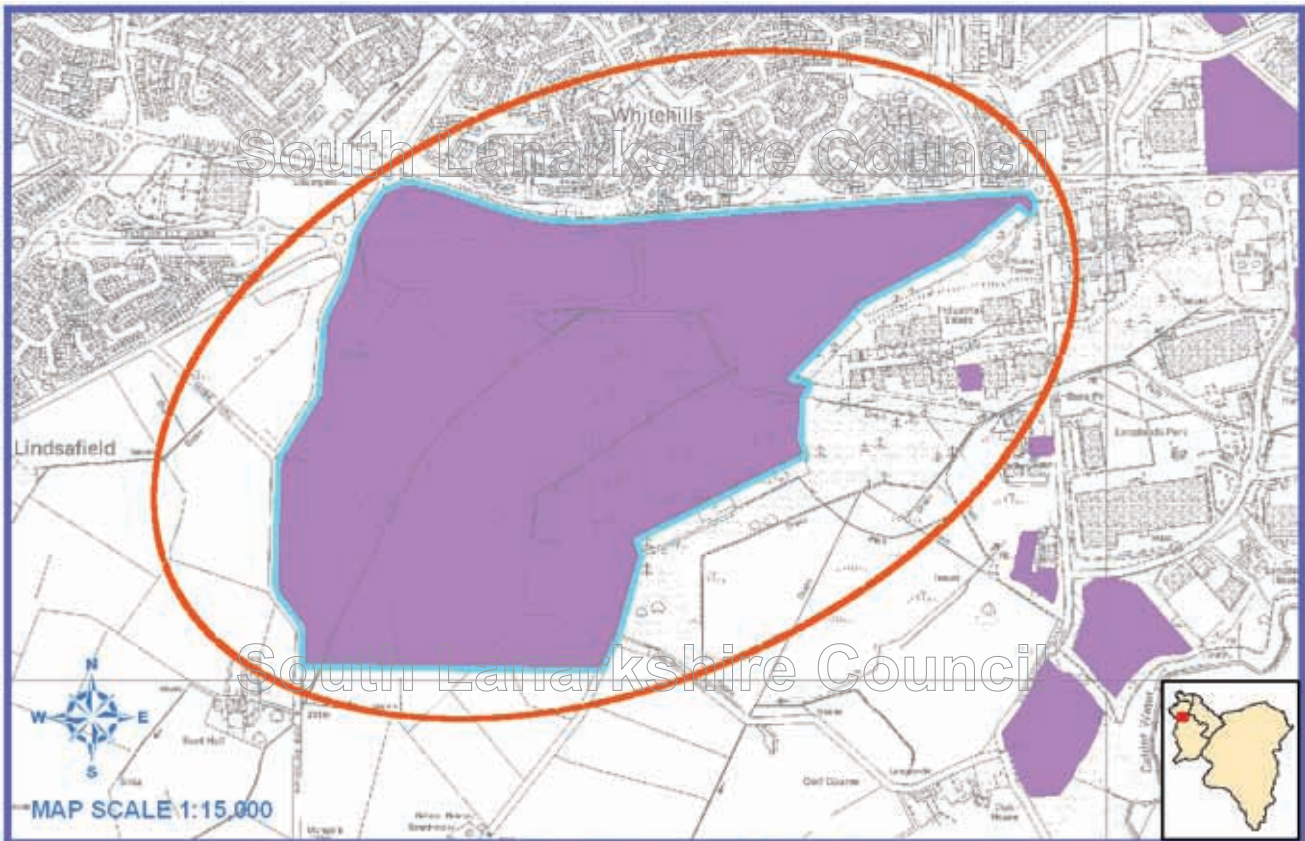
Section 9 - Other potential re-designations

Peel Park Place - East Kilbride. ECON 5 to general industrial use



© Crown copyright and database right 2012. All rights reserved. Ordnance Survey Licence number 100020730

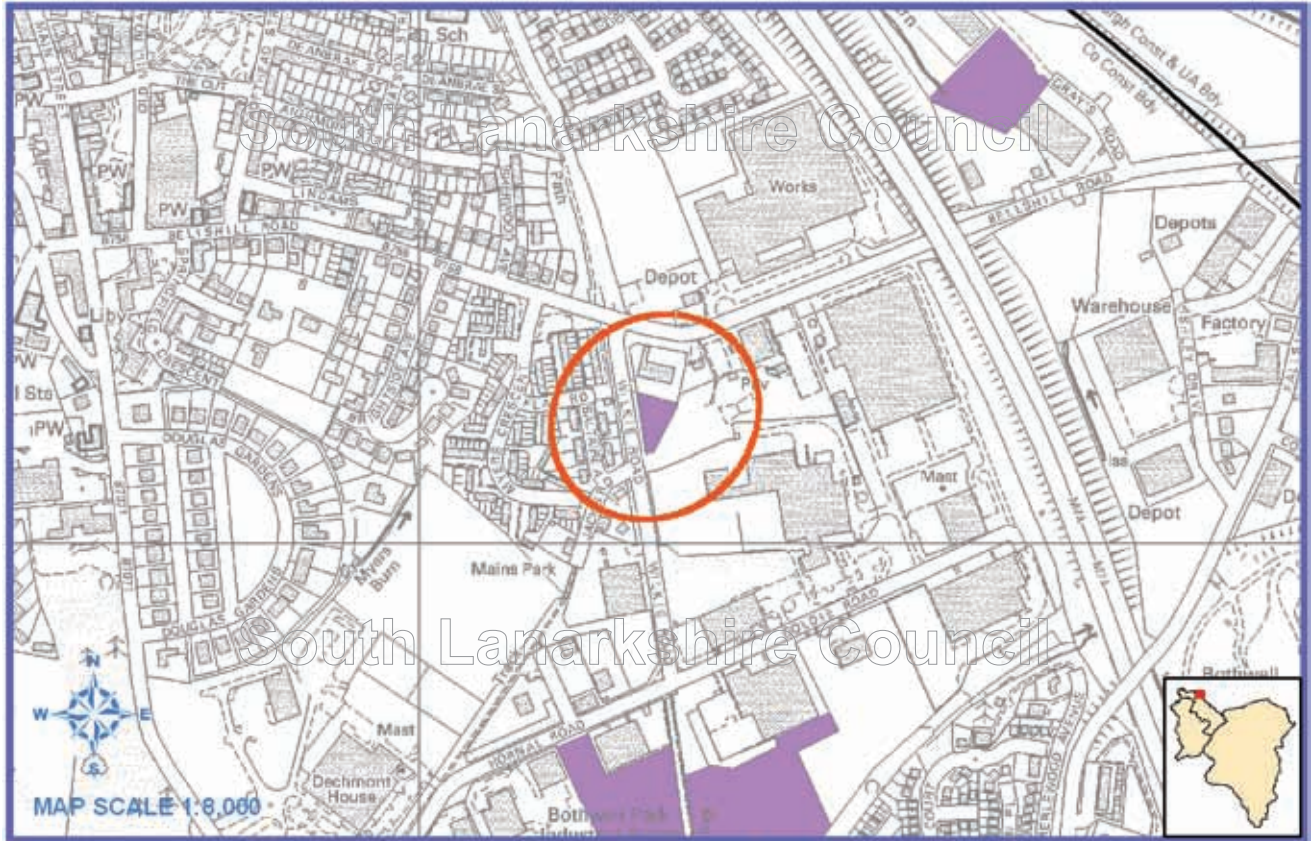
Langlands West former single user site - EK. ECON 5 to development framework site



© Crown copyright and database right 2012. All rights reserved. Ordnance Survey Licence number 100020730

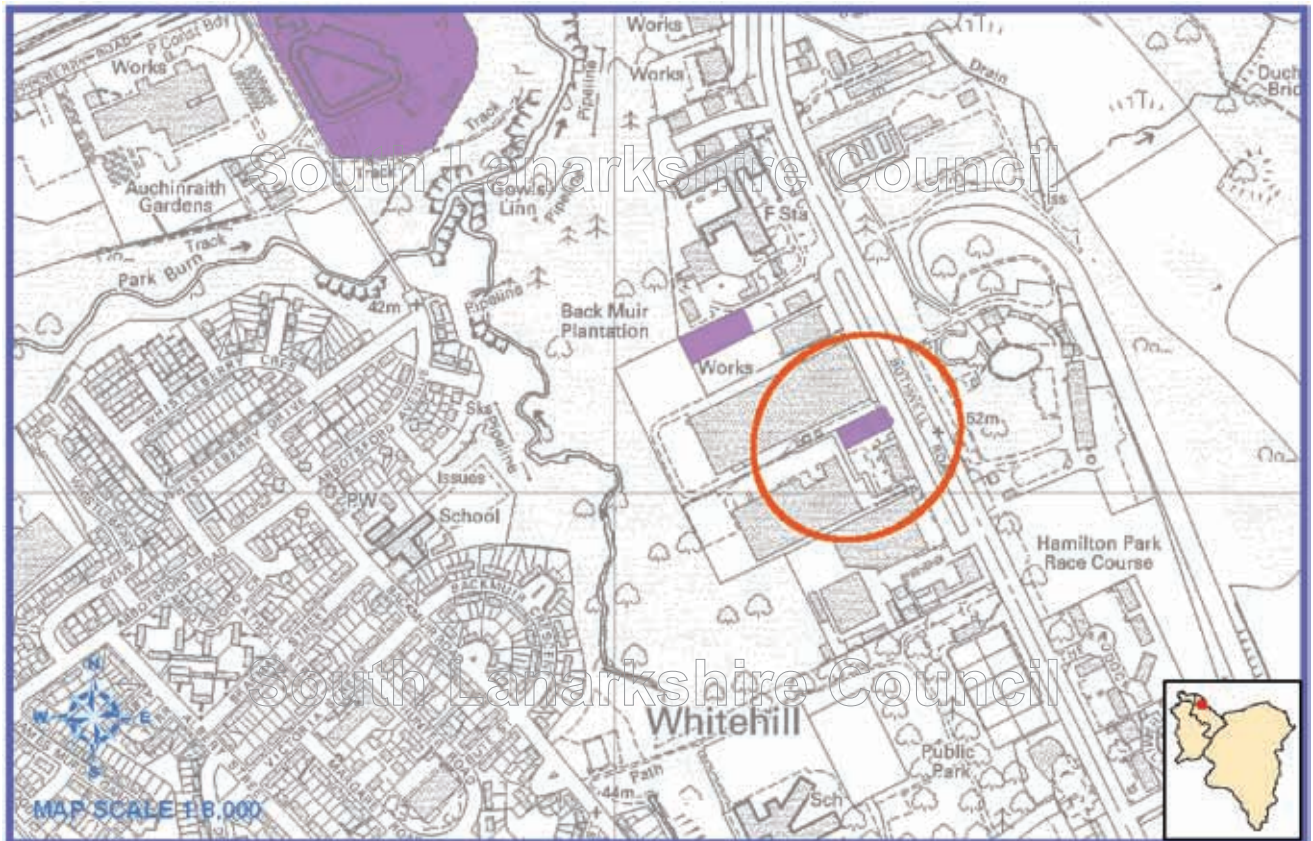
Section 9 - Other potential re-designations

1a Wilkie Road, Bothwellpark IE - Uddingston. ECON 5 to residential masterplan



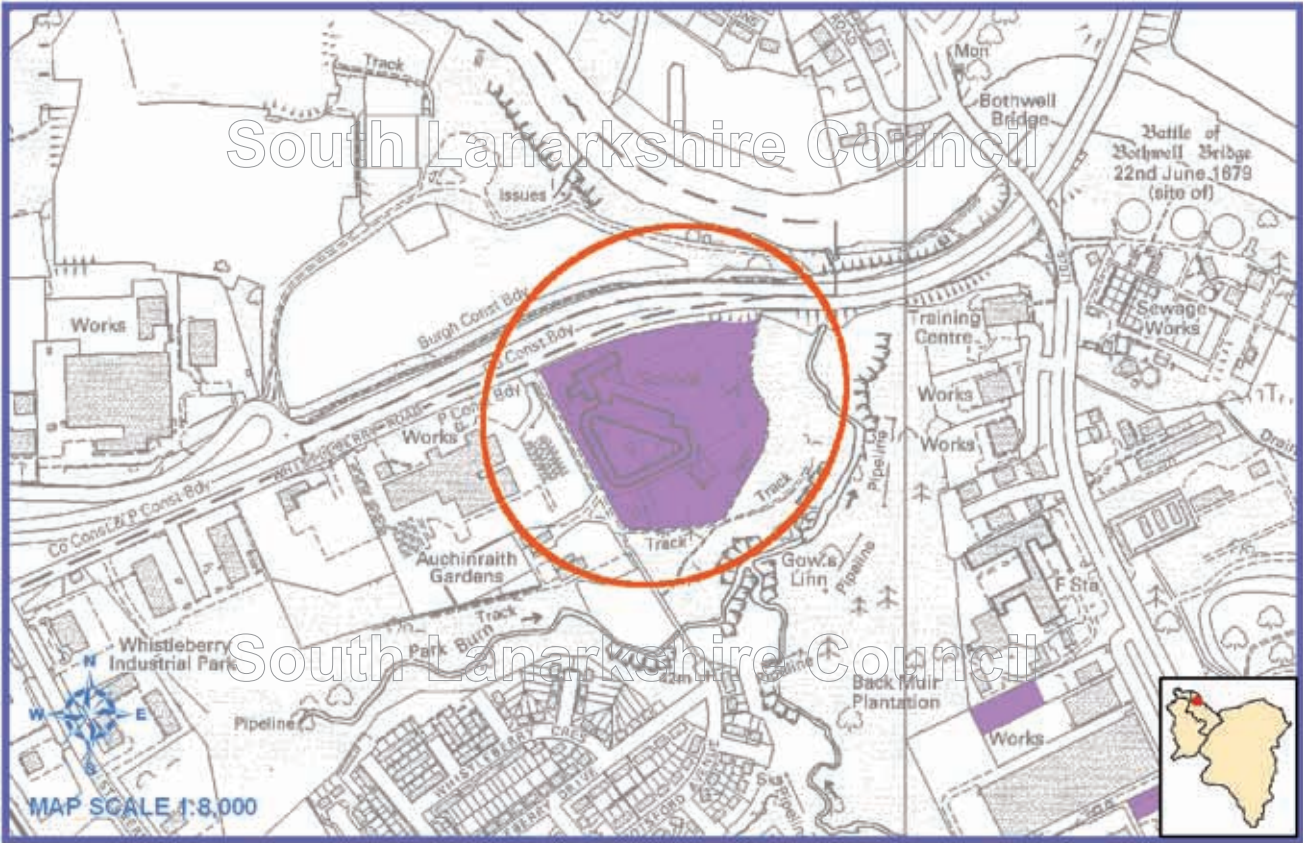
© Crown copyright and database right 2012. All rights reserved. Ordnance Survey Licence number 100026730

Adjacent to 77 Bothwell Road - Hamilton. ECON 5 to general industrial use



© Crown copyright and database right 2012. All rights reserved. Ordnance Survey Licence number 100026730

Section 9 - Other potential re-designations
Craighead School - Blantyre. ECON 5 to general industrial use



© Crown copyright and database right 2012. All rights reserved. Ordnance Survey Licence number 100020730

**South Lanarkshire
Local Development Plan**

South Lanarkshire Council
Community and Enterprise Resources
Planning and Building Standards Services
Montrose House, Montrose Crescent
Hamilton ML3 6LB
www.southlanarkshire.gov.uk

For further information or to enquire about
having this information supplied in an
alternative format or language,
please phone 01698 455934 or email:
planning@southlanarkshire.gov.uk